

# Context and Spatial Layout

Computer Vision  
CS 543 / ECE 549  
University of Illinois

Derek Hoiem

# Final project reminders

- Posters on Friday, May 11 at 7pm (two rounds, 1.25 hr each) in atrium
- Keep your project topic and group updated here; will be used for scheduling posters  
[https://docs.google.com/spreadsheets/d/1optR3EI54YSnsPfuX6sk2FLQ1ZxpjT3eEpm1JjQvieg/edit?usp=drive\\_web](https://docs.google.com/spreadsheets/d/1optR3EI54YSnsPfuX6sk2FLQ1ZxpjT3eEpm1JjQvieg/edit?usp=drive_web)
- 2-page papers and materials due May 12 on compass
- Cannot accept late papers/posters due to grading deadlines

# Today's class: Context and 3D Scenes

# Context in Recognition

- Objects usually are surrounded by a scene that can provide context in the form of nearby objects, surfaces, scene category, geometry, etc.



# Context provides clues for function

---

- What is this?



# Context provides clues for function

---

- What is this?




- Now can you tell?




Sometimes context is *the* major component of recognition

- What is this?



# Sometimes context is *the* major component of recognition

- What is this?




- Now can you tell?






# More Low-Res

- What are these blobs?



# More Low-Res


- The same pixels! (a car)



# There are many types of context

- **Local pixels**
  - window, surround, image neighborhood, object boundary/shape, global image statistics
- **2D Scene Gist**
  - global image statistics
- **3D Geometric**
  - 3D scene layout, support surface, surface orientations, occlusions, contact points, etc.
- **Semantic**
  - event/activity depicted, scene category, objects present in the scene and their spatial extents, keywords
- **Photogrammetric**
  - camera height orientation, focal length, lens distortion, radiometric, response function
- **Illumination**
  - sun direction, sky color, cloud cover, shadow contrast, etc.
- **Geographic**
  - GPS location, terrain type, land use category, elevation, population density, etc.
- **Temporal**
  - nearby frames of video, photos taken at similar times, videos of similar scenes, time of capture
- **Cultural**
  - photographer bias, dataset selection bias, visual cliches, etc.

# Cultural context



# Cultural context



“Mildred and Lisa”: Who is Mildred? Who is Lisa?

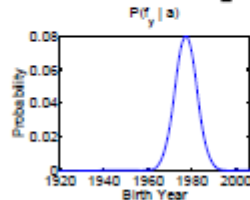
# Cultural context

Age given Appearance

Age given Name

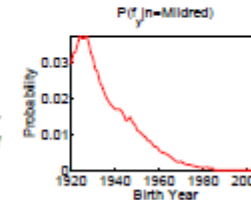


$$P(f_g|f_a) = \begin{bmatrix} 0.563 \\ 0.437 \end{bmatrix}$$



Mildred

$$P(f_g|n = \text{Mildred}) = \begin{bmatrix} 0.999 \\ 0.001 \end{bmatrix}$$



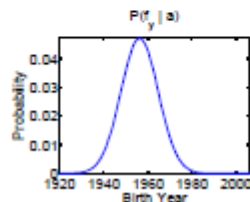
3.88

3.88

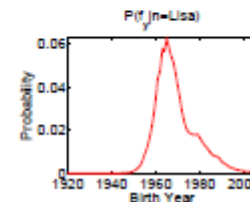
4.77

Lisa

$$P(f_g|f_a) = \begin{bmatrix} 0.687 \\ 0.313 \end{bmatrix}$$



$$P(f_g|n = \text{Lisa}) = \begin{bmatrix} 0.998 \\ 0.002 \end{bmatrix}$$



6.70

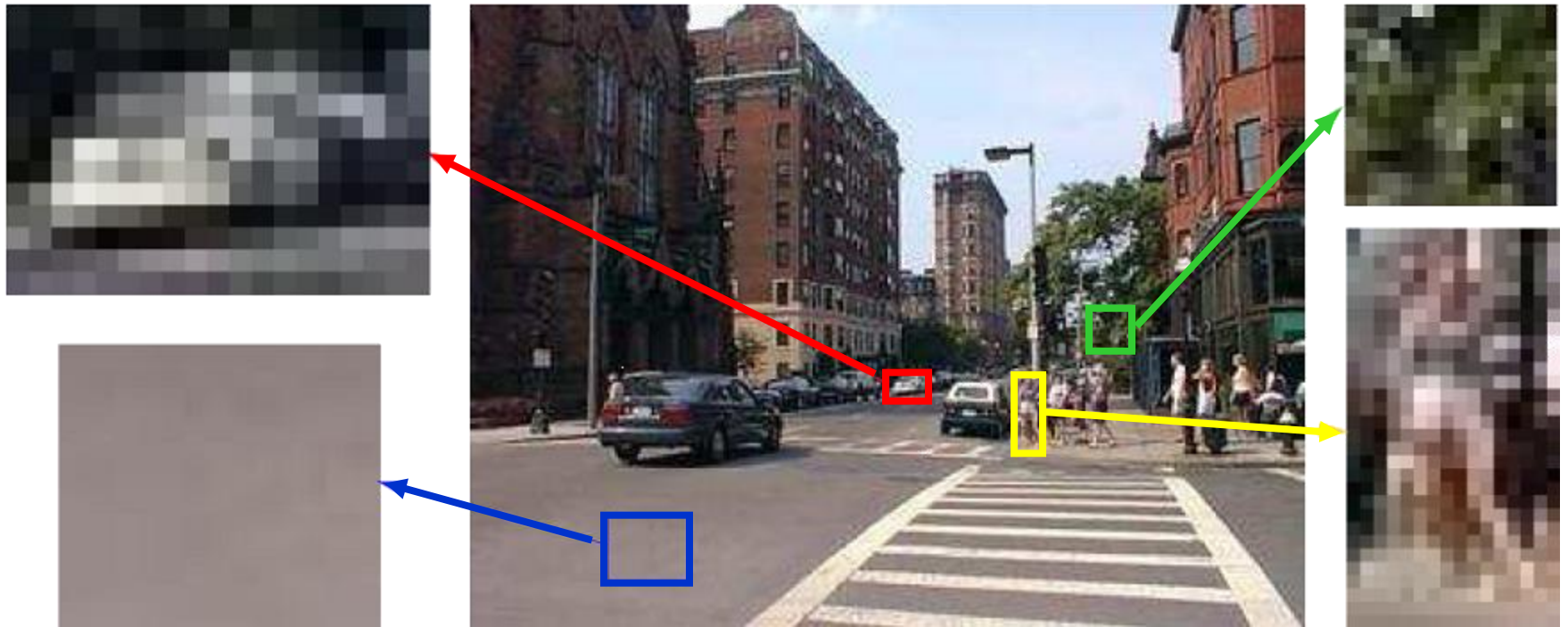
# Spatial layout is especially important

## 1. Context for recognition



# Spatial layout is especially important

## 1. Context for recognition





# Spatial layout is especially important

1. Context for recognition
2. Scene understanding




# Spatial layout is especially important

1. Context for recognition
2. Scene understanding
3. Many direct applications
  - a) Assisted driving
  - b) Robot navigation/interaction
  - c) 2D to 3D conversion for 3D TV
  - d) Object insertion



3D Reconstruction: Input, Mesh, Novel View

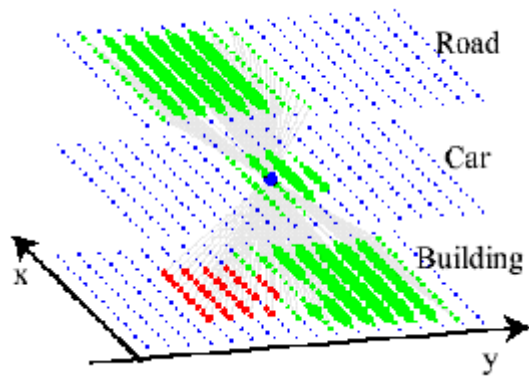


Robot Navigation: Path Planning


# Spatial Layout: 2D vs. 3D?




# Context in Image Space



[Torralba Murphy Freeman 2004]

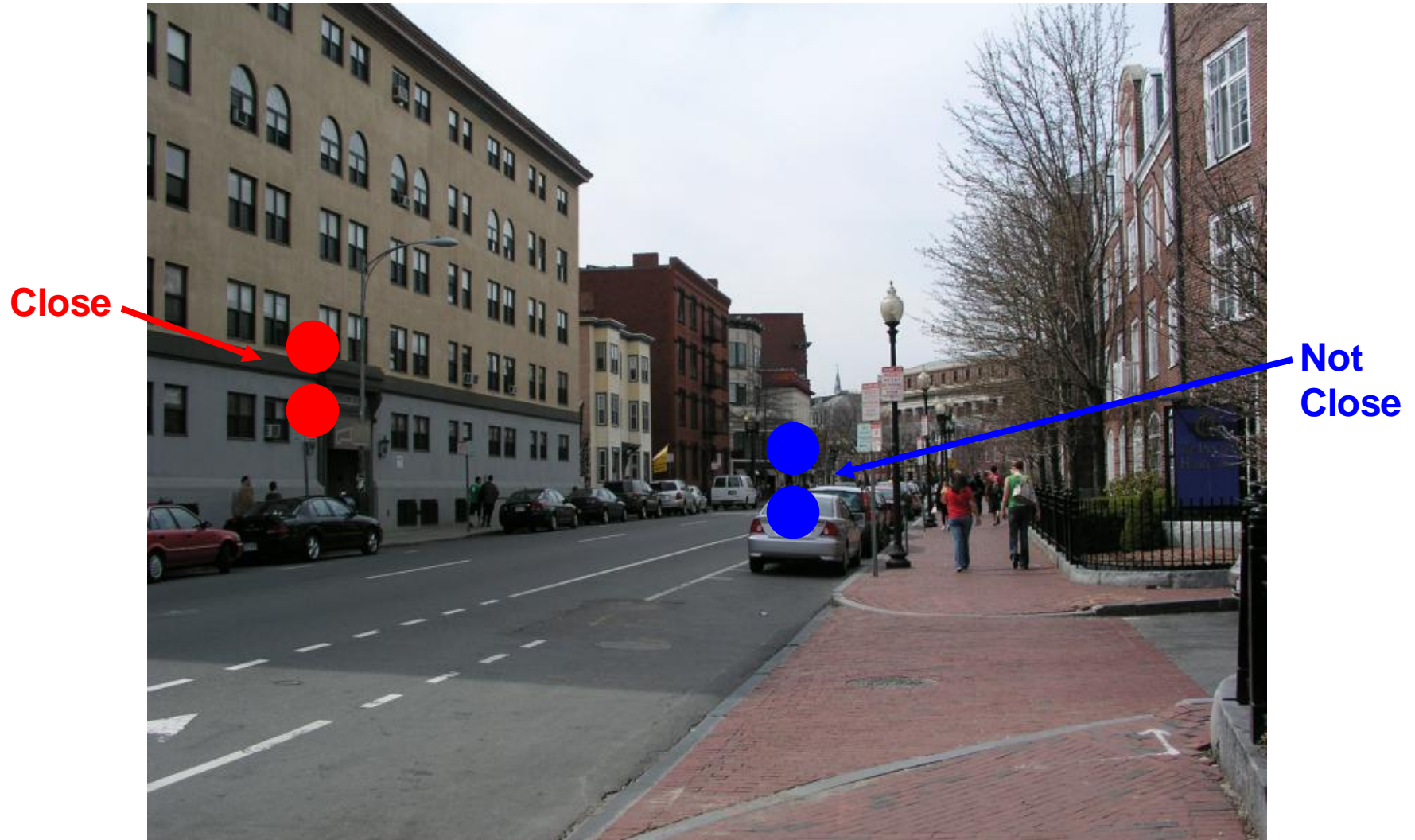


[Kumar Hebert 2005]



[He Zemel Cerreira-Perpiñán 2004]


# But object relations are in 3D...



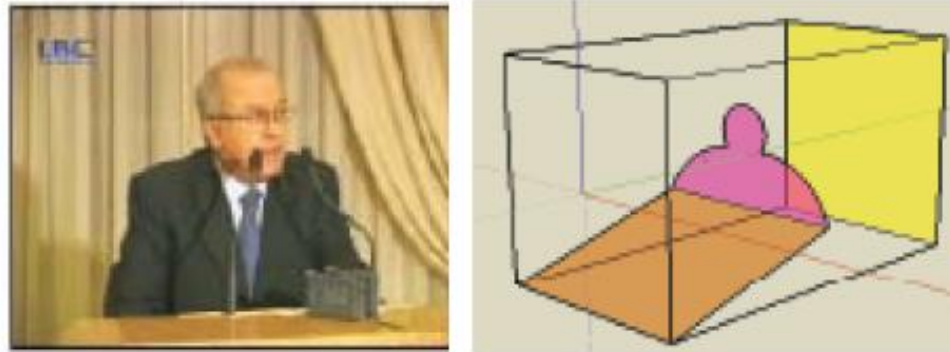
# How to represent scene space?

# Wide variety of possible representations

## Scene-Level Geometric Description




a) Gist, Spatial Envelope



b) Stages

# Retinotopic Maps



c) Geometric Context



d) Depth Maps



## Highly Structured 3D Models




e) Ground Plane




f) Ground Plane with Billboards




g) Ground Plane with Walls



h) Blocks World



i) 3D Box Model




# Key Trade-offs

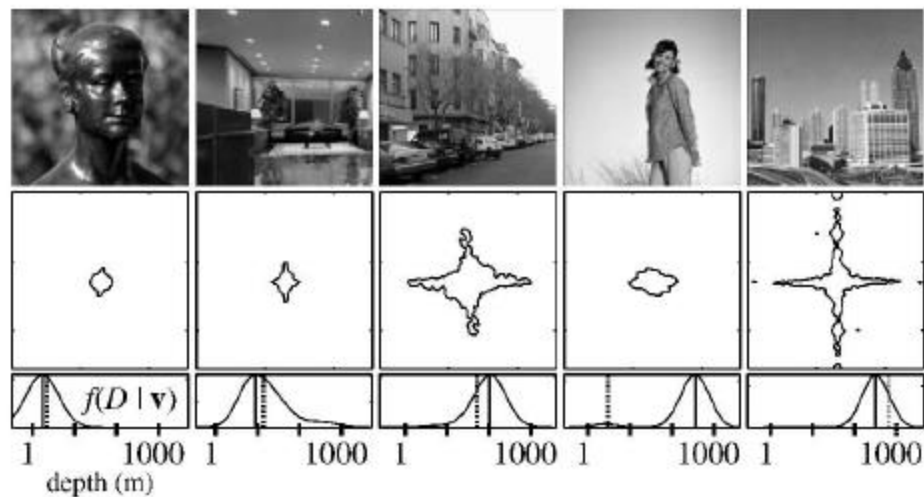
- Level of detail: rough “gist”, or detailed point cloud?
  - Precision vs. accuracy
  - Difficulty of inference
- Abstraction: depth at each pixel, or ground planes and walls?
  - What is it for: e.g., metric reconstruction vs. navigation

# Low detail, Low/Med abstraction

## Holistic Scene Space: "Gist"




Oliva & Torralba 2001



Torralba & Oliva 2002

# High detail, Low abstraction


## Depth Map



Saxena, Chung & Ng 2005, 2007

# Medium detail, High abstraction

## Room as a Box



Hedau Hoiem Forsyth 2009

# Med-High detail, High abstraction



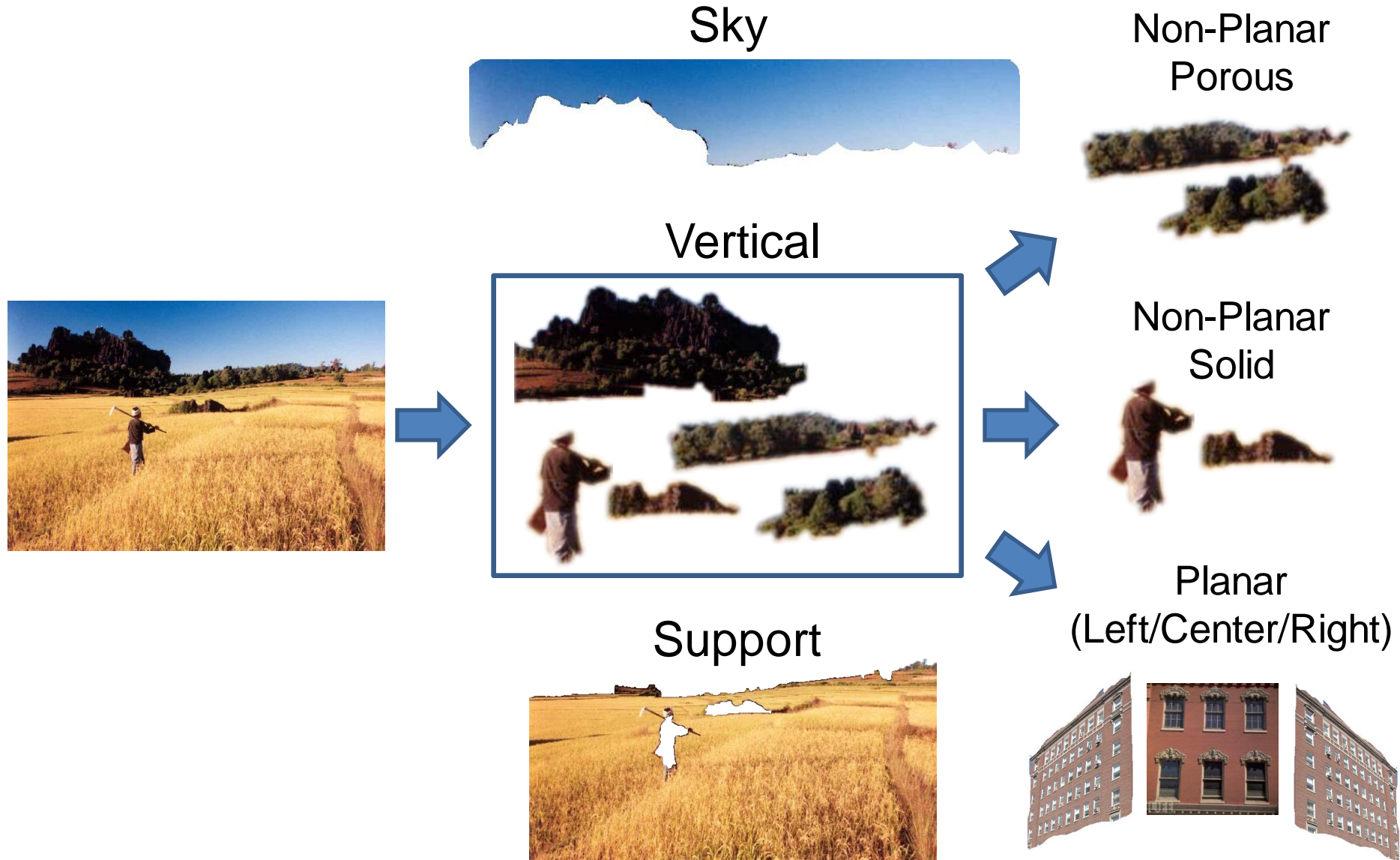
Complete 3D Layout



# Examples of spatial layout estimation




- Surface layout
  - Application to 3D reconstruction
  
- The room as a box
  - Application to object recognition
  
- Complete layout and objects from depth

# Surface Layout: describe 3D surfaces with geometric classes






# The challenge



# Our World is Structured



Abstract World



Our World

# Learn the Structure of the World

## Training Images



...



# Infer the most likely interpretation

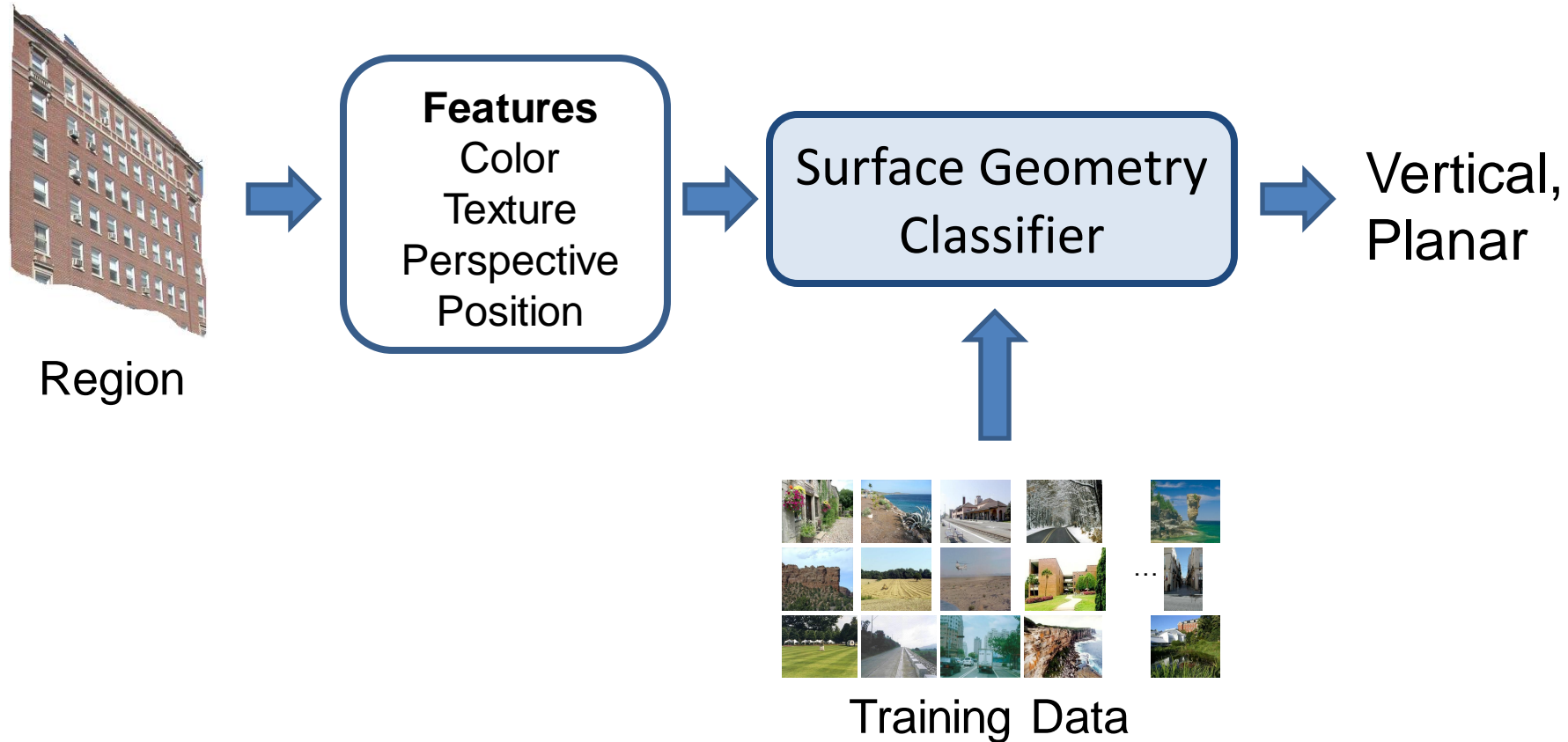


Unlikely



Likely

# Geometry estimation as recognition



# Use a variety of image cues



Vanishing points, lines



Color, texture, image location



Texture gradient

# Surface Layout Algorithm

**Input Image**



**Segmentation**



**Features**  
Perspective  
Color  
Texture  
Position

**Surface Labels**

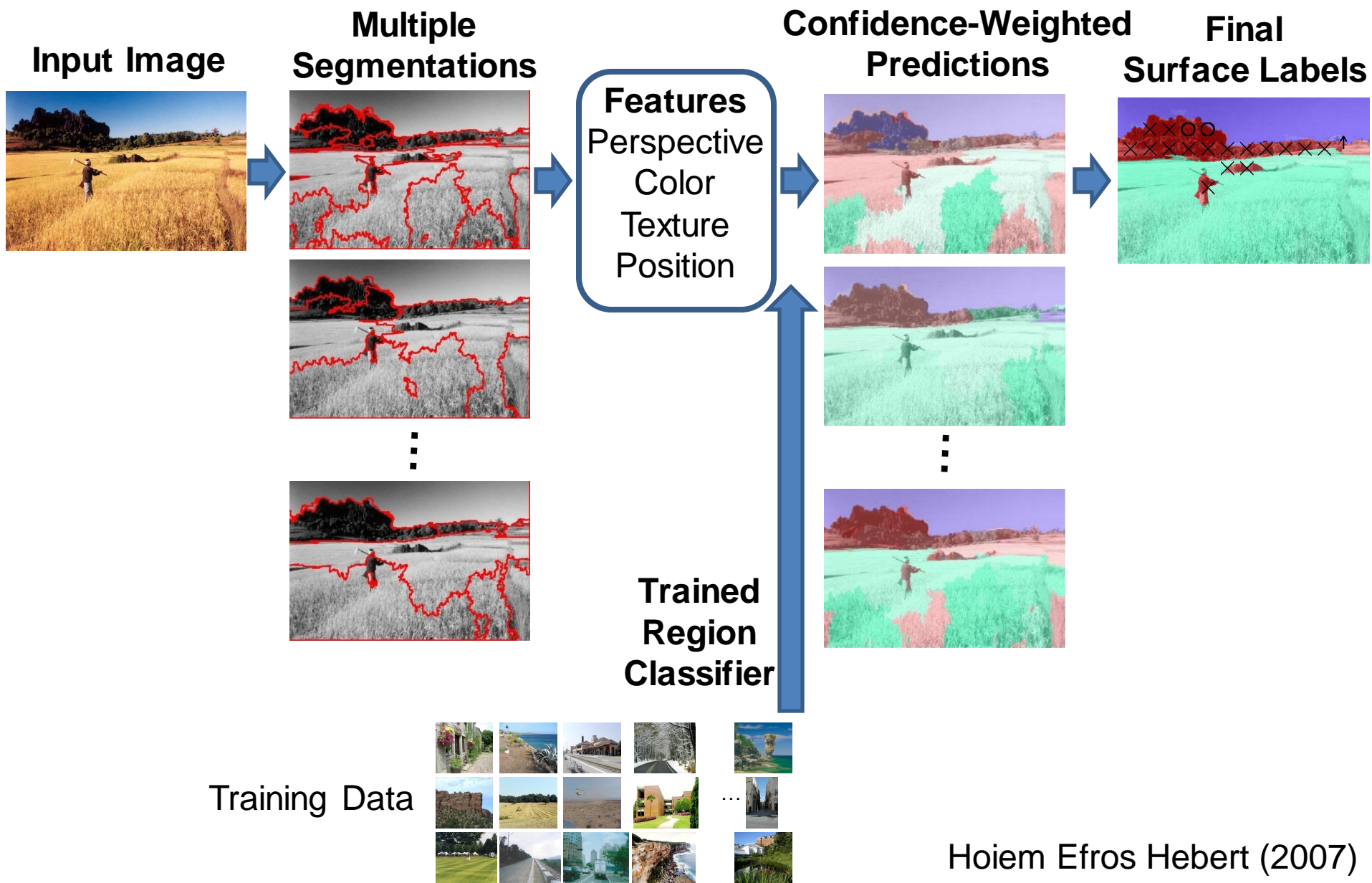


**Trained  
Region  
Classifier**



**Training Data**

# Surface Layout Algorithm








# Surface Description Result



# Results


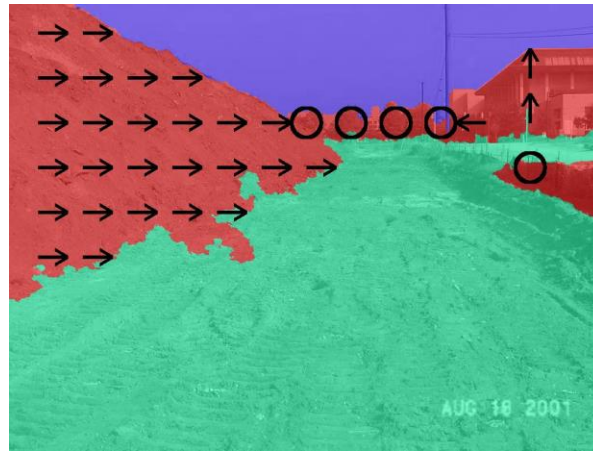


Input Image

Ground Truth

Our Result

# Results





Input Image

Ground Truth

Our Result

# Results





Input Image

Ground Truth

Our Result

# Failures: Reflections, Rare Viewpoint



Input Image

Ground Truth

Our Result

# Average Accuracy

Main Class: 88%

Subclasses: 61%

Main Class			
	Support	Vertical	Sky
Support	<b>0.84</b>	0.15	0.00
Vertical	0.09	<b>0.90</b>	0.02
Sky	0.00	0.10	<b>0.90</b>

Vertical Subclass					
	Left	Center	Right	Porous	Solid
Left	<b>0.37</b>	0.32	0.08	0.09	0.13
Center	0.05	<b>0.56</b>	0.12	0.16	0.12
Right	0.02	0.28	<b>0.47</b>	0.13	0.10
Porous	0.01	0.07	0.03	<b>0.84</b>	0.06
Solid	0.04	0.20	0.04	0.17	<b>0.55</b>

# Automatic Photo Popup


Labeled Image




Fit Ground-Vertical Boundary with Line Segments



Form Segments into Polylines



Cut and Fold



Final Pop-up Model




# Automatic Photo Popup







# Mini-conclusions

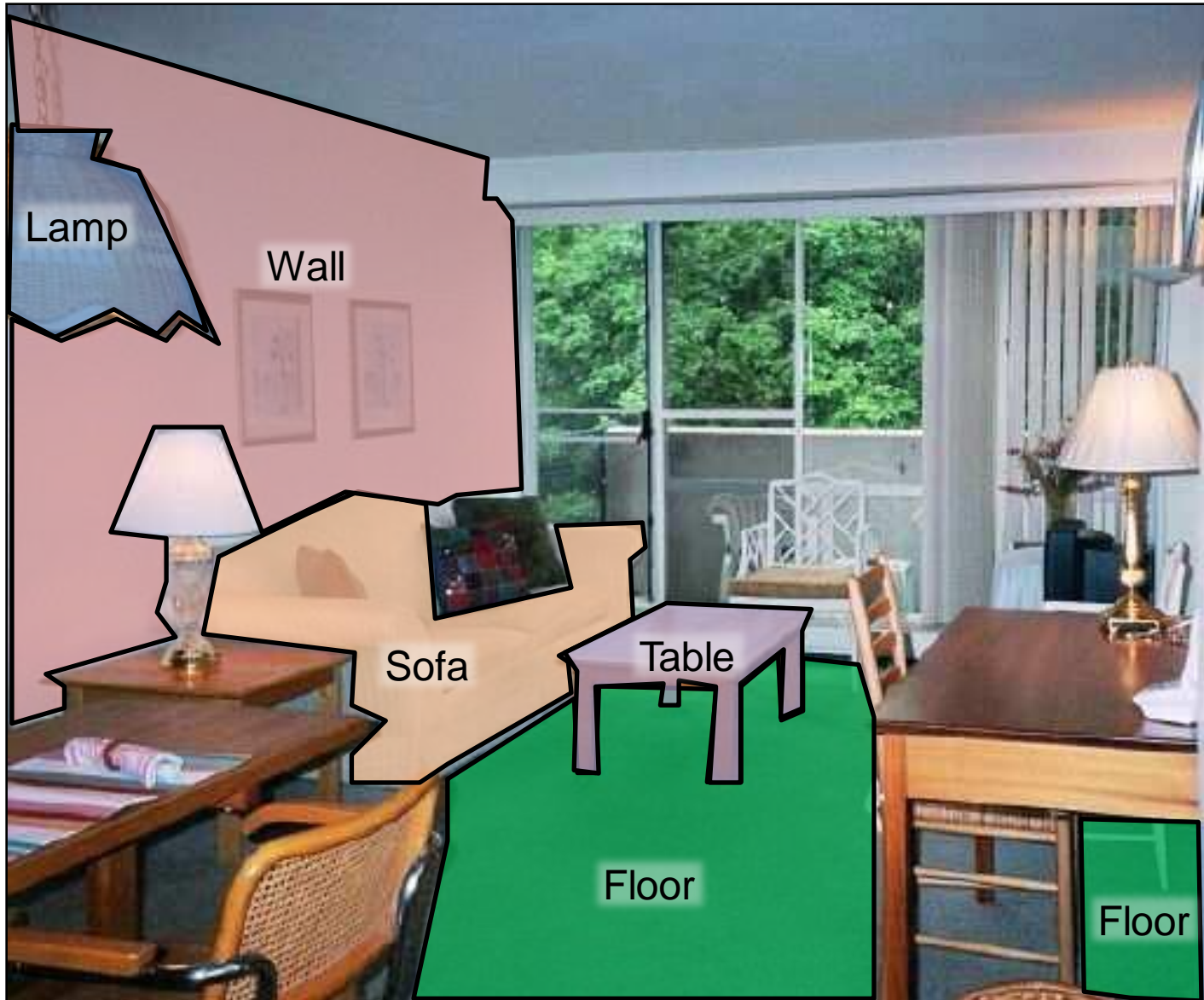


- Can learn to predict surface geometry from a single image

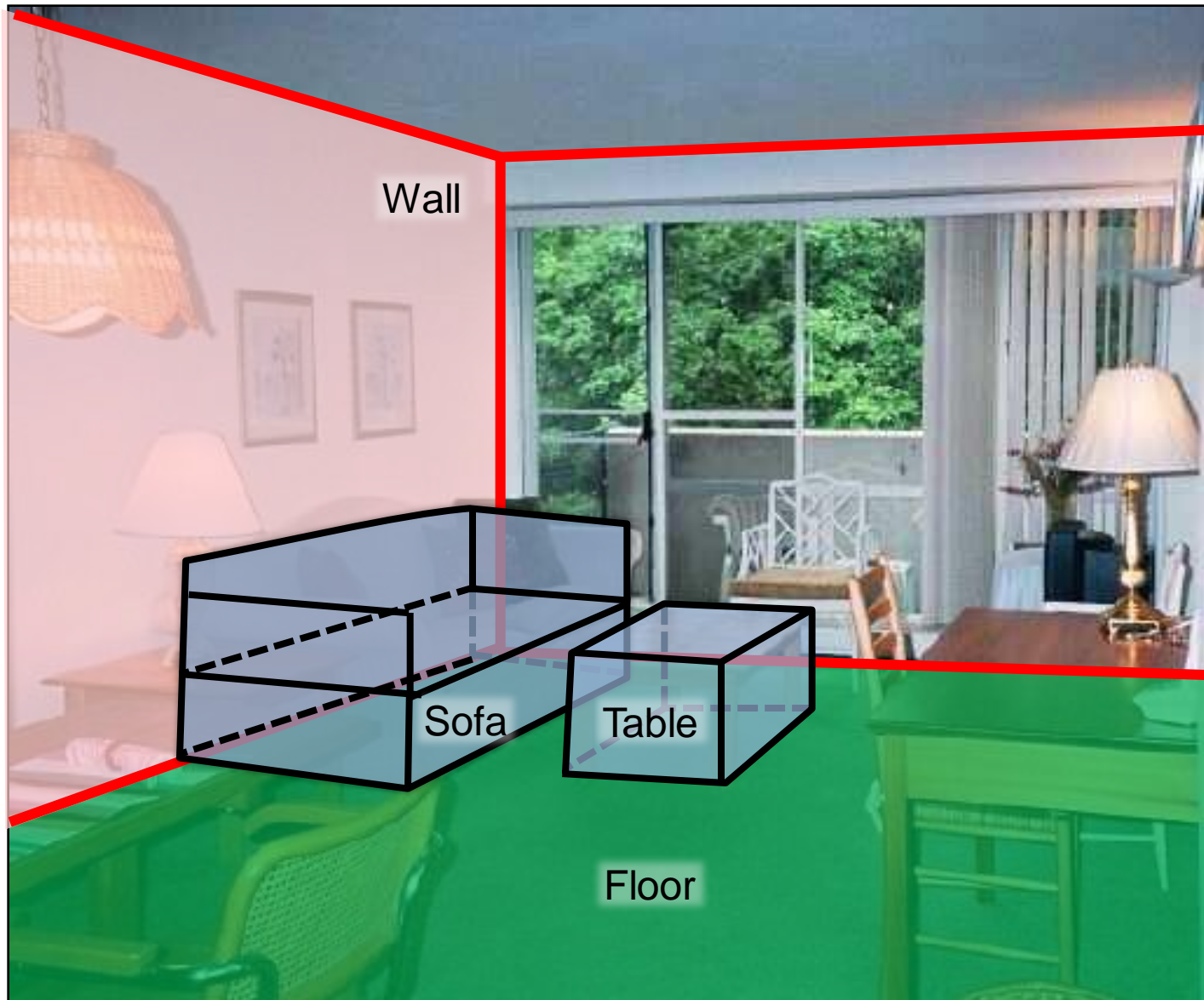
# Interpretation of indoor scenes



# Vision = assigning labels to pixels?



# Vision = interpreting within physical space



# Physical space needed for affordance

Is this a good place to sit?



Could I stand over here?




Can I put my cup here?




Walkable path

# Physical space needed for recognition



Apparent shape depends strongly on viewpoint

# Physical space needed for recognition





# Physical space needed to predict appearance



# Physical space needed to predict appearance

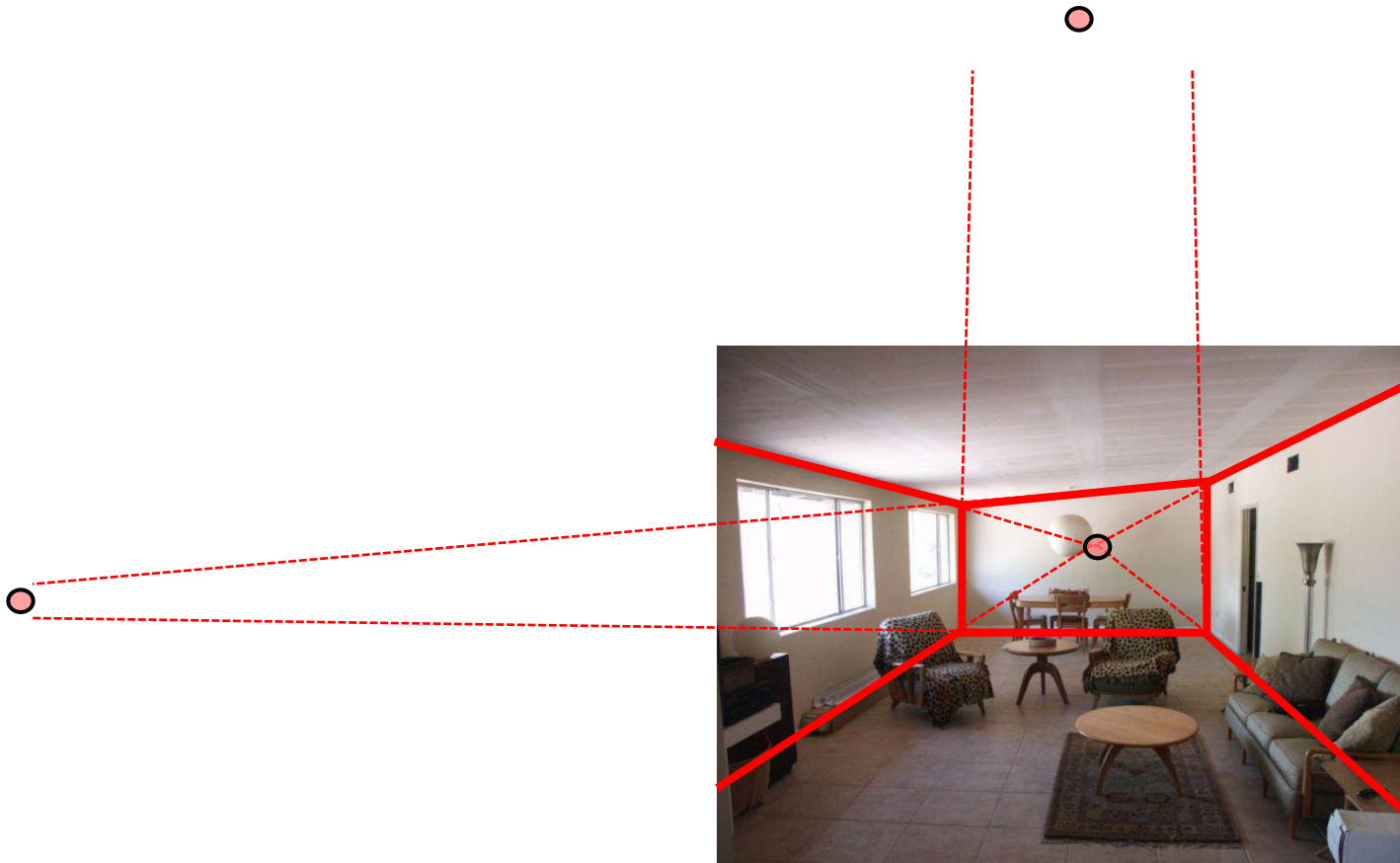


# Key challenges

- How to represent the physical space?
  - *Requires seeing beyond the visible*
  
- How to estimate the physical space?
  - Requires simplified models
  - Requires learning from examples

# Our Box Layout

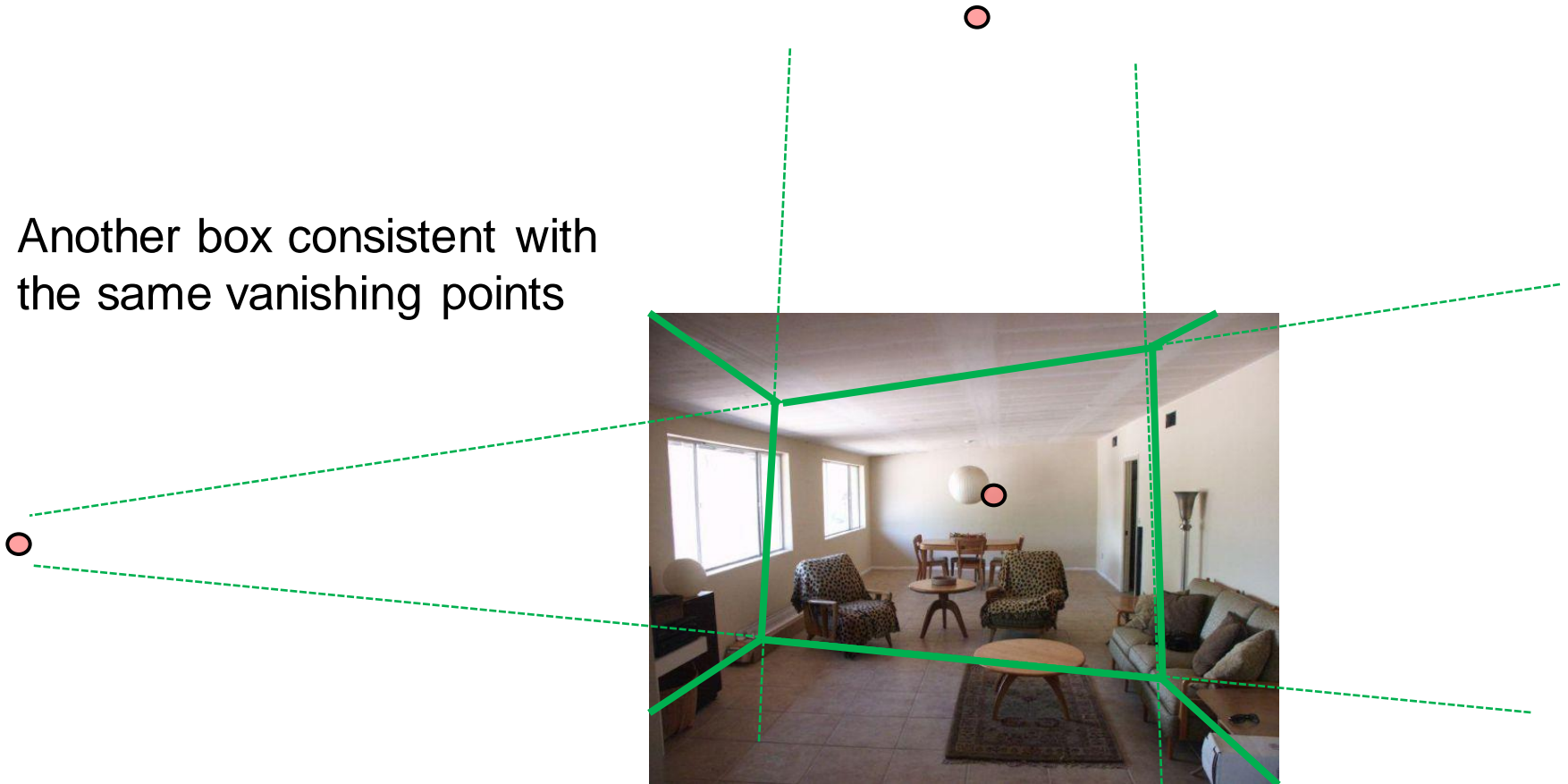
- Room is an oriented 3D box
  - Three vanishing points specify orientation
  - Two pairs of sampled rays specify position/size



# Our Box Layout



- Room is an oriented 3D box
  - Three vanishing points (VPs) specify orientation
  - Two pairs of sampled rays specify position/size

Another box consistent with the same vanishing points



# Image Cues for Box Layout

- Straight edges
  - Edges on floor/wall surfaces are usually oriented towards VPs
  - Edges on objects might mislead
- Appearance of visible surfaces
  - Floor, wall, ceiling, object labels should be consistent with box



left wall



right wall





floor



objects

# Box Layout Algorithm



1. Detect edges
2. Estimate 3 orthogonal vanishing points
3. Apply region classifier to label pixels with visible surfaces
  - Boosted decision trees on region based on color, texture, edges, position
4. Generate box candidates by sampling pairs of rays from VPs
5. Score each box based on edges and pixel labels
  - Learn score via structured learning
6. Jointly refine box layout and pixel labels to get final estimate

# Evaluation

- Dataset: 308 indoor images
  - Train with 204 images, test with 104 images





# Experimental results



Detected Edges



Surface Labels



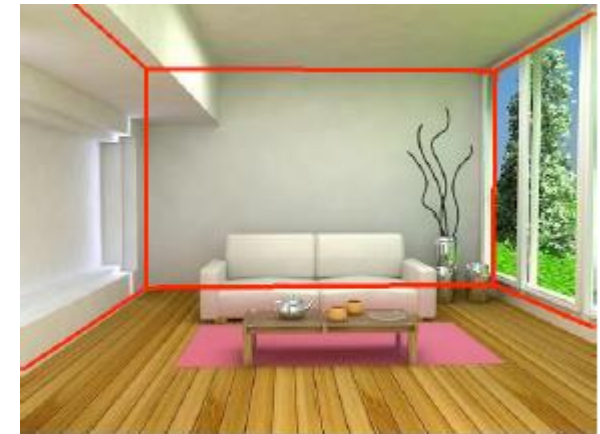
Box Layout



Detected Edges



Surface Labels




Box Layout

# Experimental results




Detected Edges



Surface Labels



Box Layout



Detected Edges



Surface Labels



Box Layout

# Experimental results

- Joint reasoning of surface label / box layout helps
  - Pixel error: 26.5% → 21.2%
  - Corner error: 7.4% → 6.3%
- Similar performance for cluttered and uncluttered rooms

# Mini-Conclusions



- Can fit a 3D box to the rooms boundaries from one image
  - Make your model as simple as possible to provide robustness

# Using room layout to improve object detection

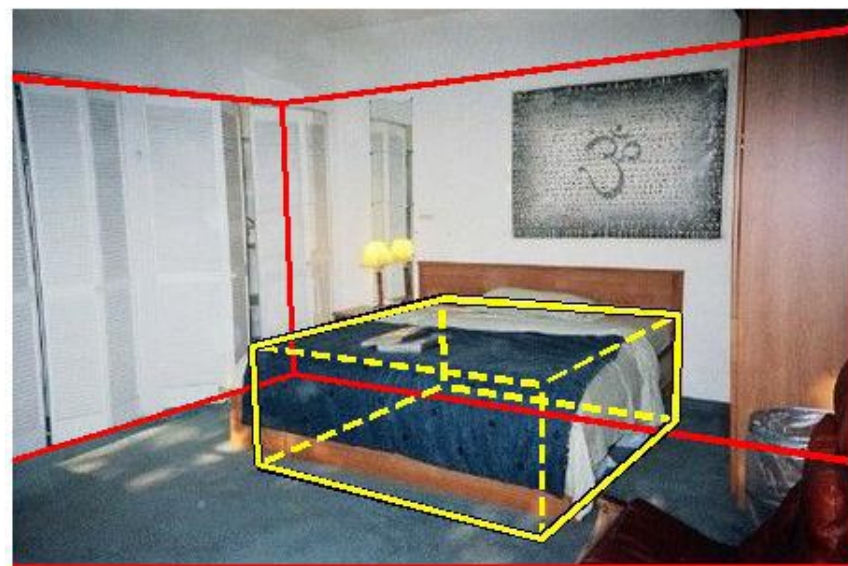
## Box layout helps

1. Predict the appearance of objects, because they are often aligned with the room
2. Predict the position and size of objects, due to physical constraints and size consistency

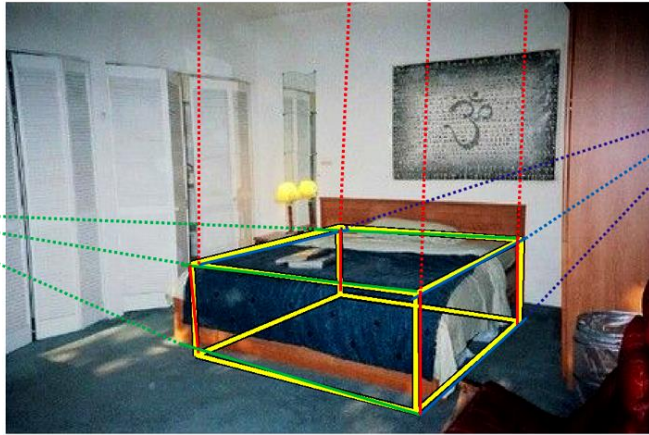
2D Bed Detection



3D Bed Detection with Scene Geometry




# Search for objects in room coordinates



Recover Room Coordinates



Rectify Features to Room Coordinates



Rectified Sliding Windows

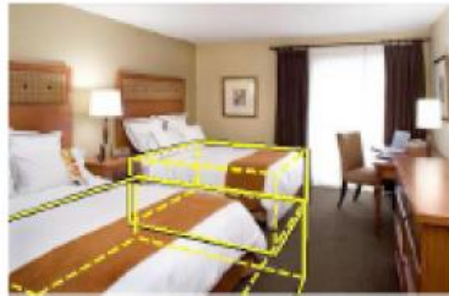

# Reason about 3D room and bed space

## Joint Inference with Priors

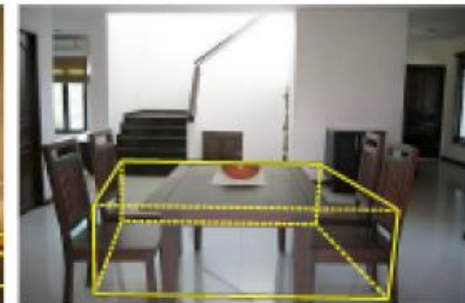
- Beds close to walls
- Beds within room
- Consistent bed/wall size
- Two objects cannot occupy the same space



# 3D Bed Detection from an Image



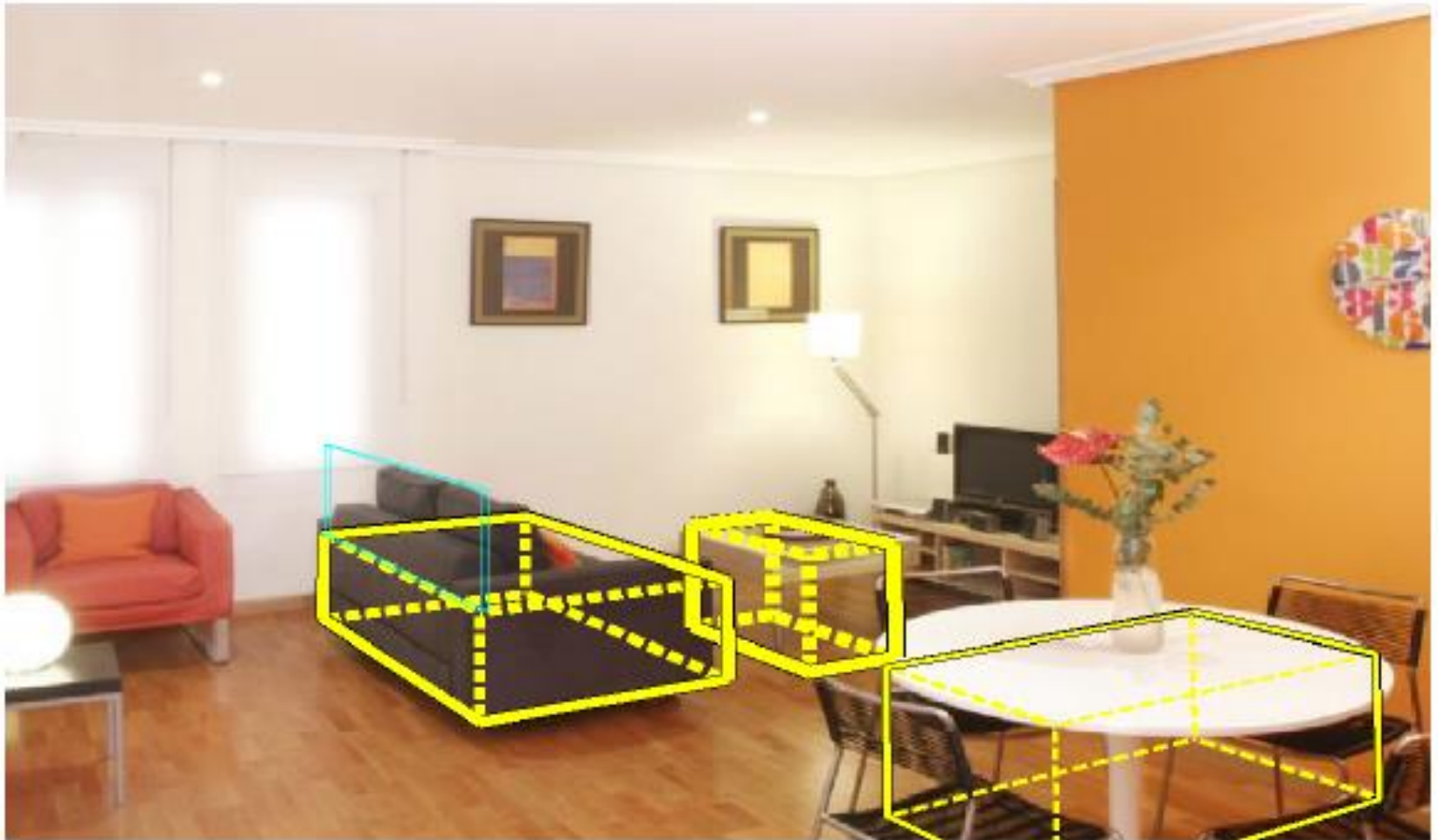
True positives



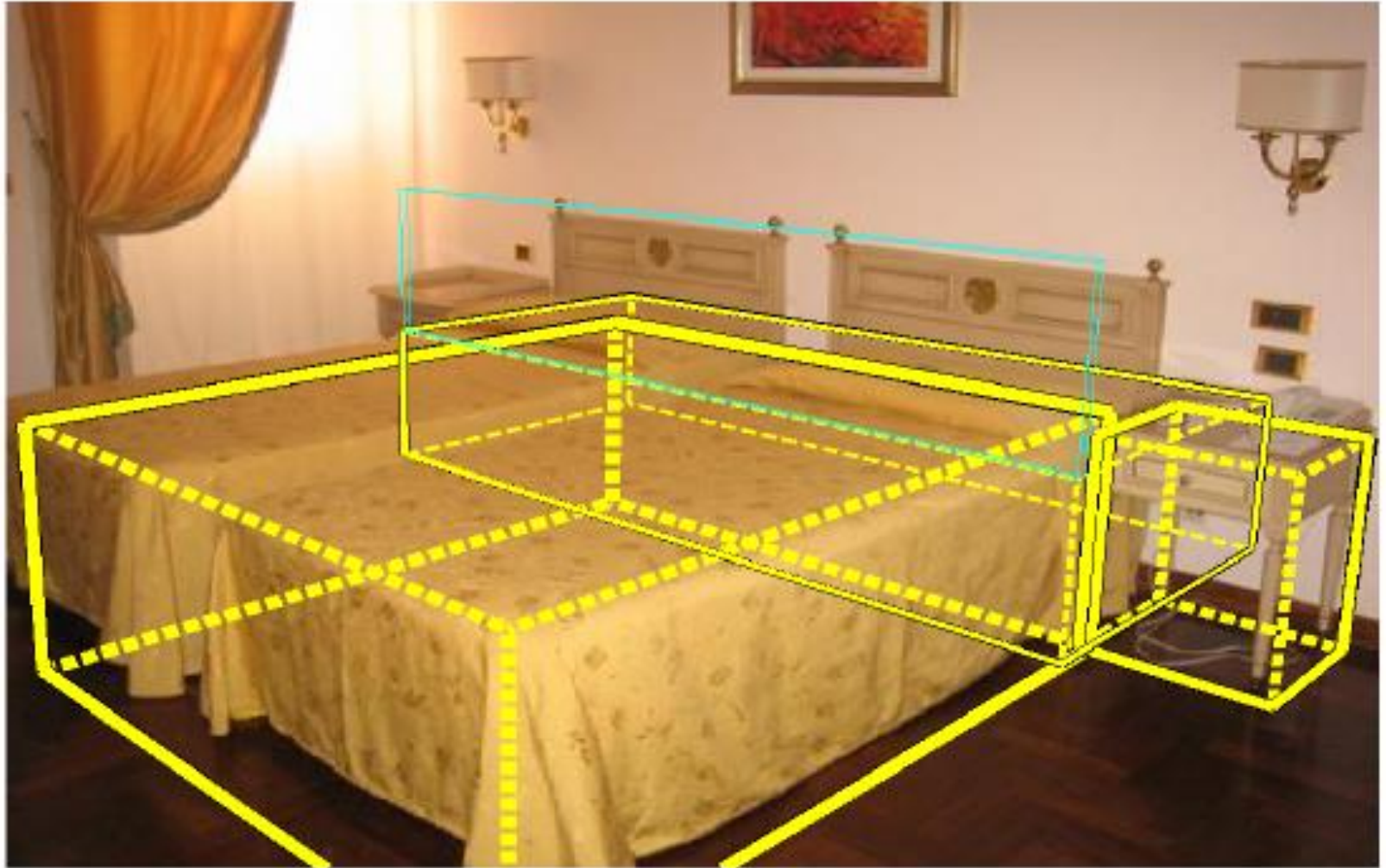
False positives



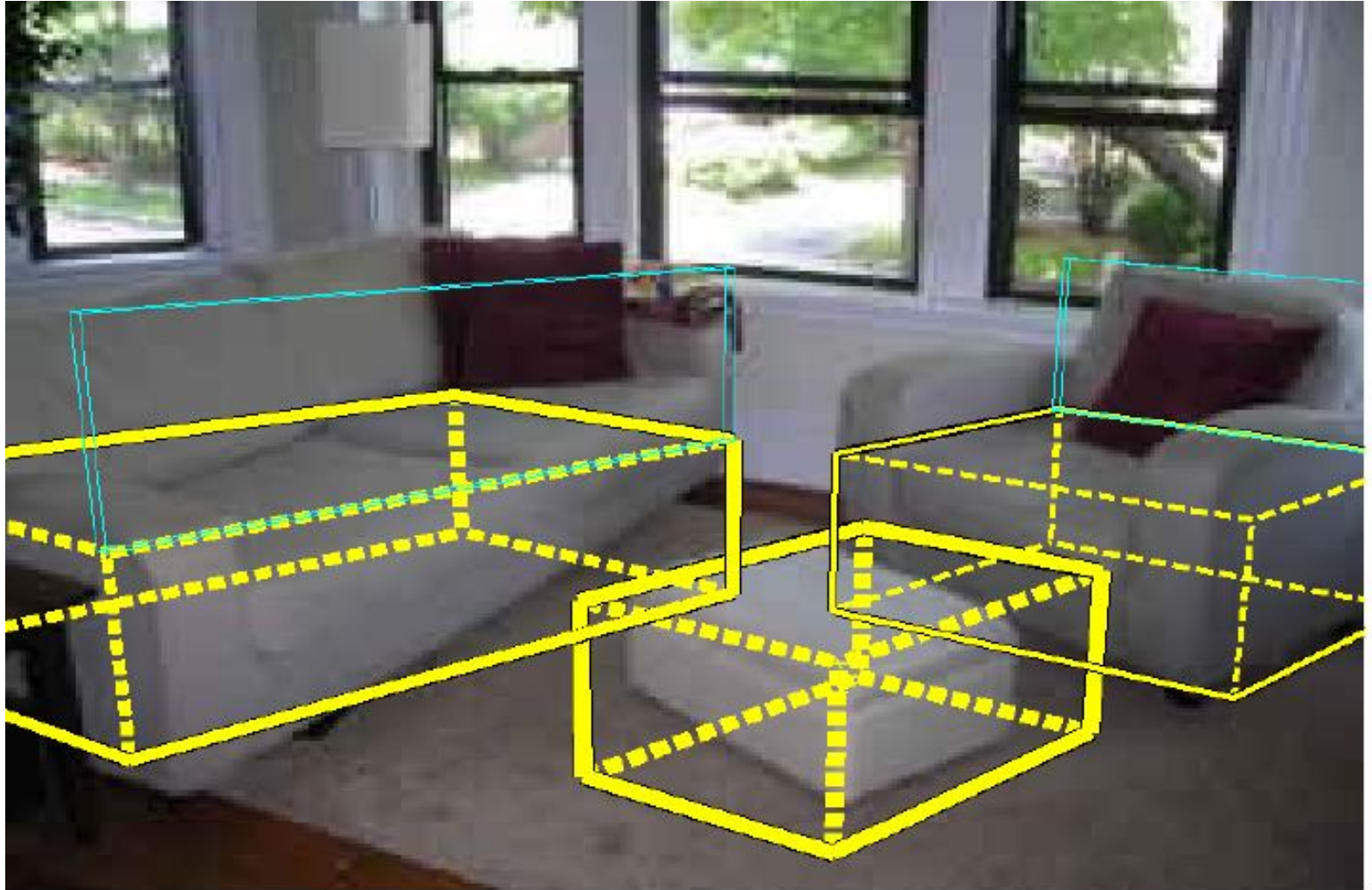
# Generic boxy object detection



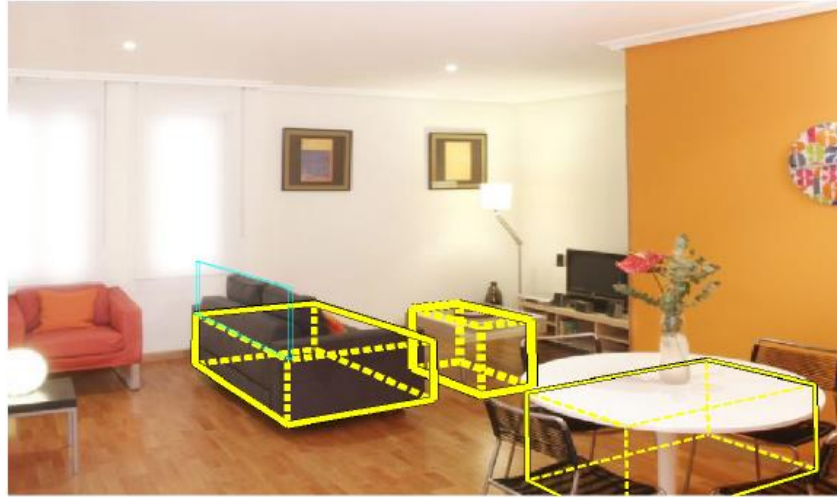
# Generic boxy object detection



# Generic boxy object detection




# Mini-Conclusions



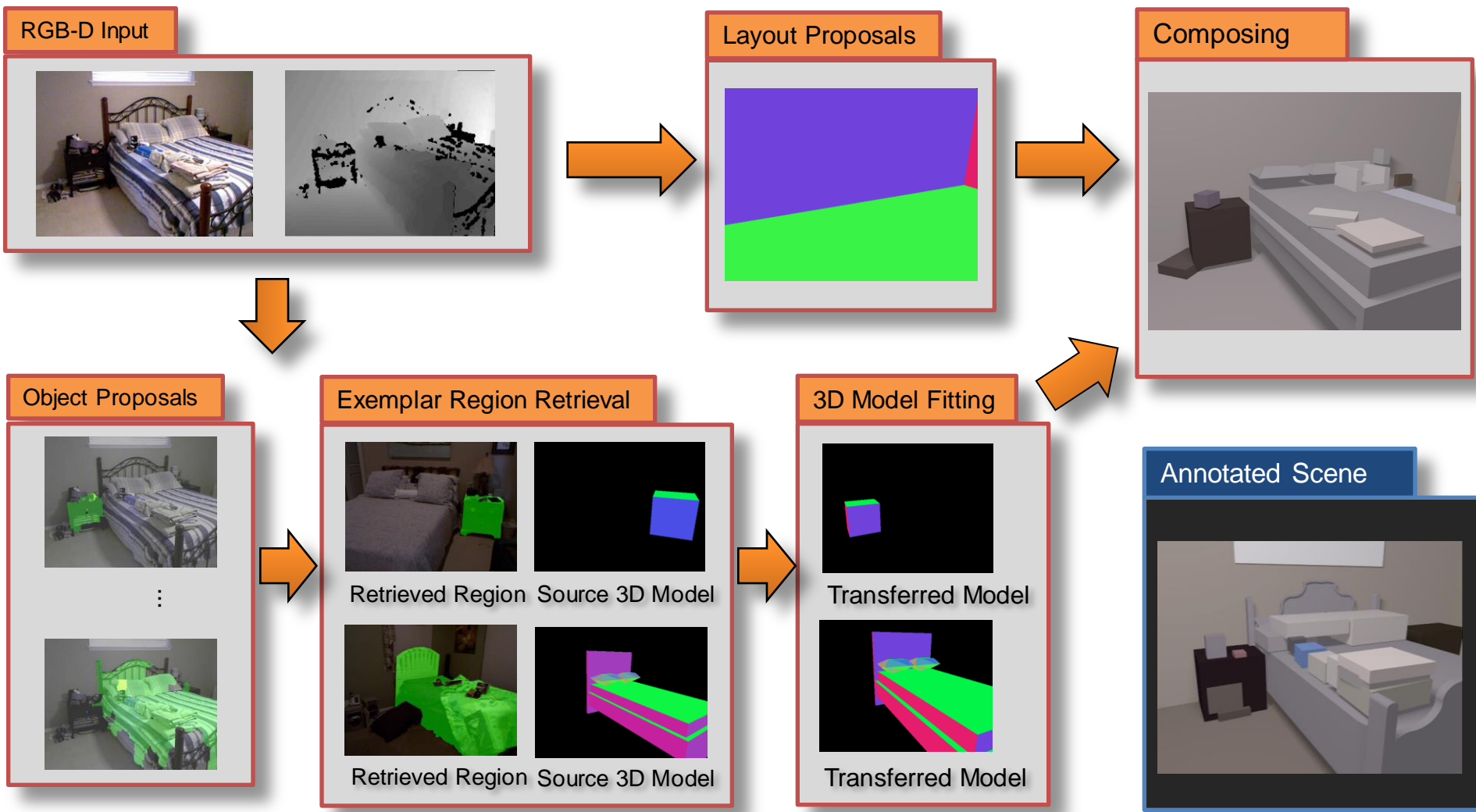
- Simple room box layout helps detect objects by predicting appearance and constraining position
- We can search for objects in 3D space and directly evaluate on 3D localization

# Predicting complete models from RGBD


Key idea: create **complete** 3D scene hypothesis that is **consistent** with observed depth and appearance



# Overview of approach



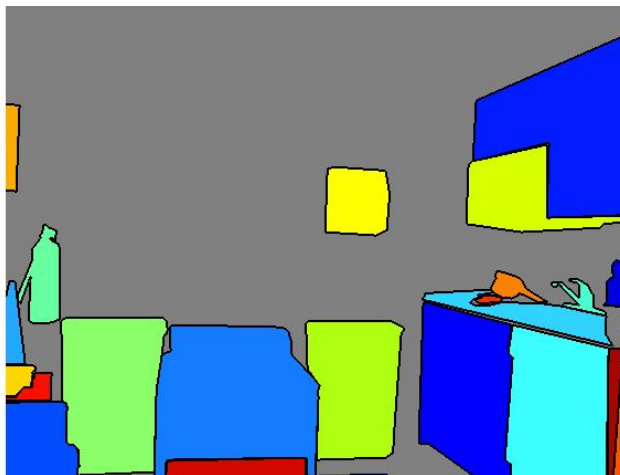
# Example result (fully automatic)




Original Image



Manual Segmentation




Composition with Manual Segmentation




Ground Truth Annotation



Auto Proposal



Composition with Auto Proposal

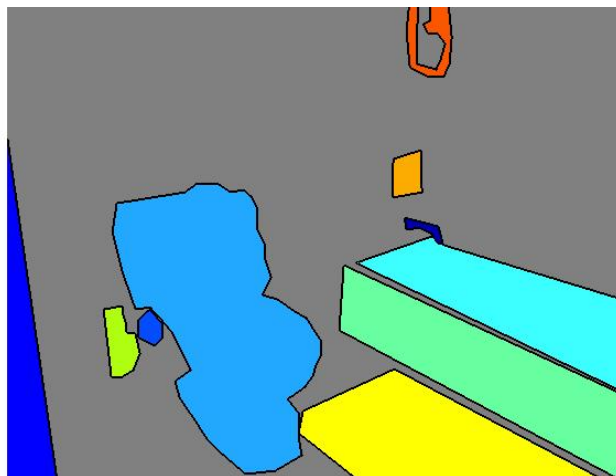





Original Image




Manual Segmentation



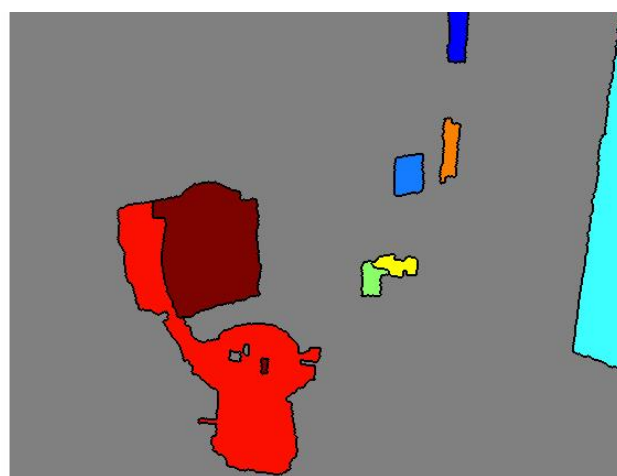
Composition w. Manual Segmentation




Ground Truth Annotation



Auto Proposal



Composition w. Auto Proposal



# Things to remember

- Objects should be interpreted in the context of the surrounding scene
  - Many types of context to consider
- Spatial layout is an important part of scene interpretation, but many open problems
  - How to represent space?
  - How to learn and infer spatial models?
  - Important to see beyond the visible
- Consider trade-off of abstraction vs. precision

# Next classes

- Thursday
  - Vision and language (Tanmay to present)
- Tuesday
  - Overview of computer vision
  - Important open research problems
  - Feedback / ICES forms