Single-view 3D Reconstruction

Computational Photography

Derek Hoiem, University of Illinois

Some slides from Alyosha Efros, Steve Seitz

Take-home question

Suppose you have estimated three vanishing points corresponding to orthogonal directions. How can you recover the rotation matrix that is aligned with the 3D axes defined by these points?

- Assume that intrinsic matrix K has three parameters
- Remember, in homogeneous coordinates, we can write a 3d point at infinity as (X, Y, Z, 0)



Photo from online Tate collection

Take-home question

Assume that the camera height is 5 ft.

- What is the height of the man?
- What is the height of the building?


Terra Subterranea©1997 Shepard

Difficulty in macro (close-up) photography

- For close objects, we have a small relative DOF
- Can only shrink aperture so far

How to get both bugs in focus?

Solution: Focus stacking

1. Take pictures with varying focal length

Example from
http://www.wonderfulphotos.com/articles/macro/focus_stacking/

Solution: Focus stacking

1. Take pictures with varying focal length
2. Combine

Focus stacking

http://www.wonderfulphotos.com/articles/macro/focus_stacking/

Focus stacking

How to combine?

Web answer: With software (Photoshop, CombineZM)

How to do it automatically?

Focus stacking

How to combine?

1. Align images (e.g., using corresponding points)
2. Two ideas
   a) Mask regions by hand and combine with pyramid blend
   b) Gradient domain fusion (mixed gradient) without masking

Automatic solution would make a very interesting final project

Recommended Reading:

http://www.digital-photography-school.com/an-introduction-to-focus-stacking

http://www.zen20934.zen.co.uk/photography/Workflow.htm#Focus%20Stacking

Relation between field of view and focal length

Field of view (angle width)

Film/Sensor Width

$$fov = 2\tan^{-1}\frac{d}{2f}$$

Focal length

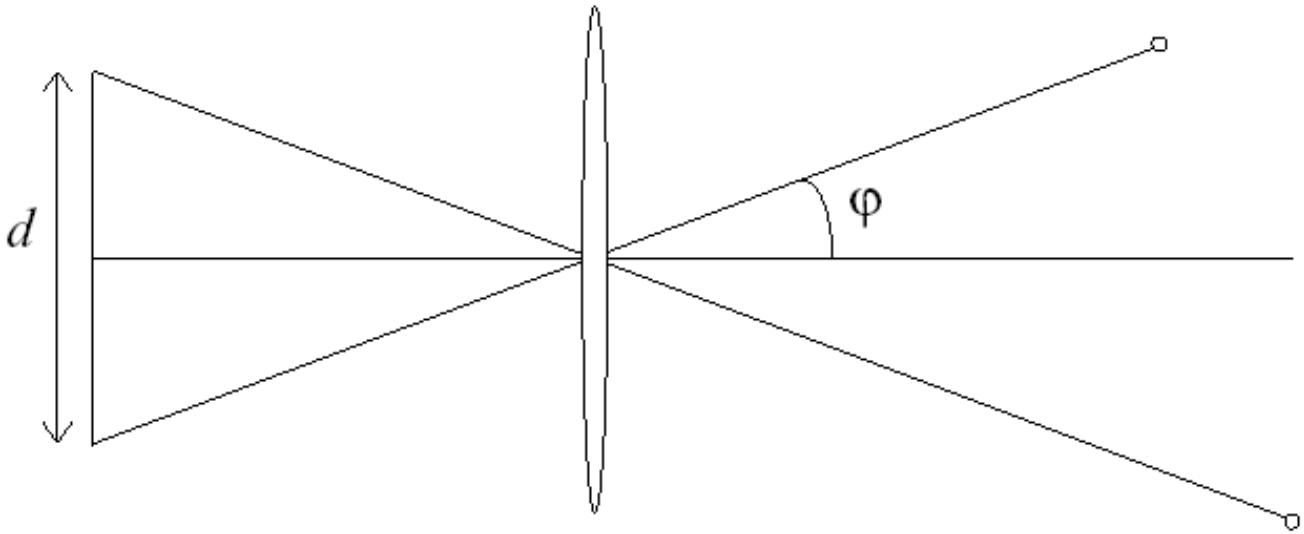

Dolly Zoom or “Vertigo Effect”

http://www.youtube.com/watch?v=NB4bikrNzMk



How is this done?

Zoom in while moving away

http://en.wikipedia.org/wiki/Focal_length

Dolly zoom (or “Vertigo effect”)

Field of view (angle width)

Film/Sensor Width

$$fov = 2\tan^{-1}\frac{d}{2f}$$

Focal length

width of object

$$2\tan\frac{fov}{2} = \frac{width}{\text{distance}}$$

Distance between object and camera

Today’s class: 3D Reconstruction

The challenge

One 2D image could be generated by an infinite number of 3D geometries

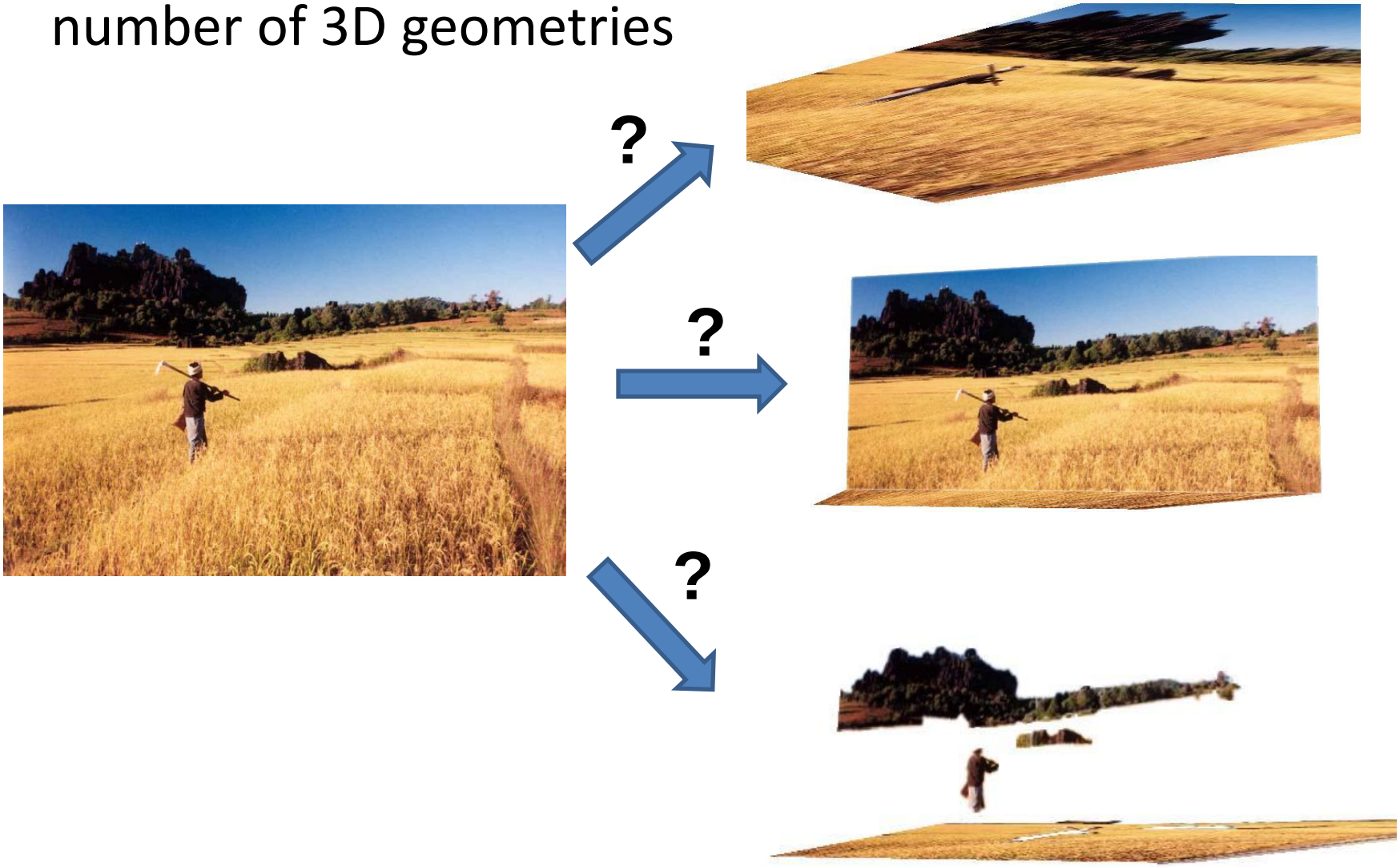

The solution

Make simplifying assumptions about 3D geometry

Unlikely

Likely

Today's class: Two Models

- Box + frontal billboards



- Ground plane + non-frontal billboards

“Tour into the Picture” (Horry et al. SIGGRAPH ’97)

Create a 3D “theatre stage” of five billboards

Specify foreground objects through bounding polygons

Use camera transformations to navigate through the scene

Following slides modified from Efros

The idea

Many scenes can be represented as an axis-aligned box volume (i.e. a stage)

Key assumptions

- All walls are orthogonal
- Camera view plane is parallel to back of volume

How many vanishing points does the box have?

- Three, but two at infinity
- Single-point perspective

Can use the vanishing point to fit the box to the particular scene

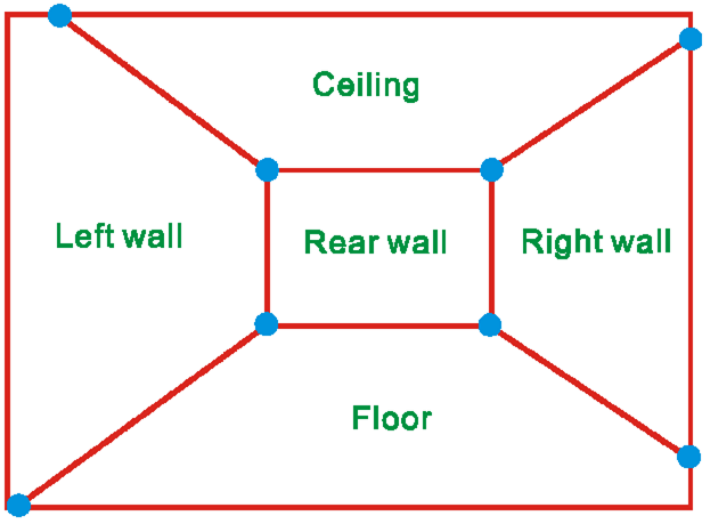

Fitting the box volume

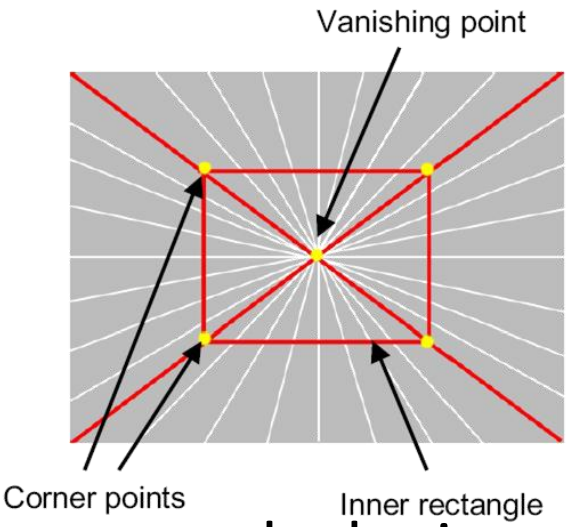



- User controls the inner box and the vanishing point placement (# of DOF???)

- Q: What's the significance of the vanishing point location?
- A: It's at eye (camera) level: ray from COP to VP is perpendicular to image plane
  - Under single-point perspective assumptions, the VP should be the principal point of the image

Example of user input: vanishing point and back face of view volume are defined

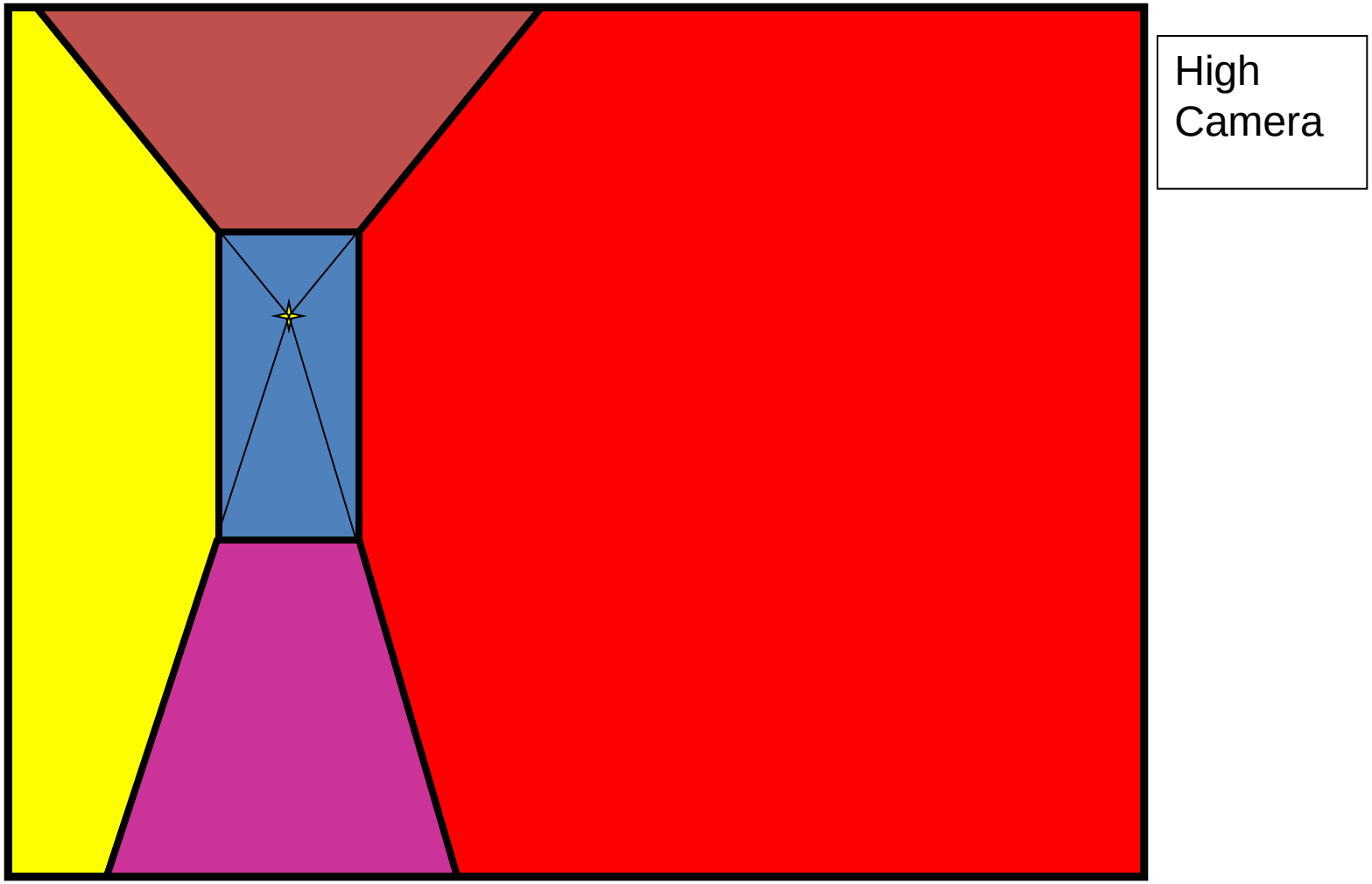

Example of user input: vanishing point and back face of view volume are defined

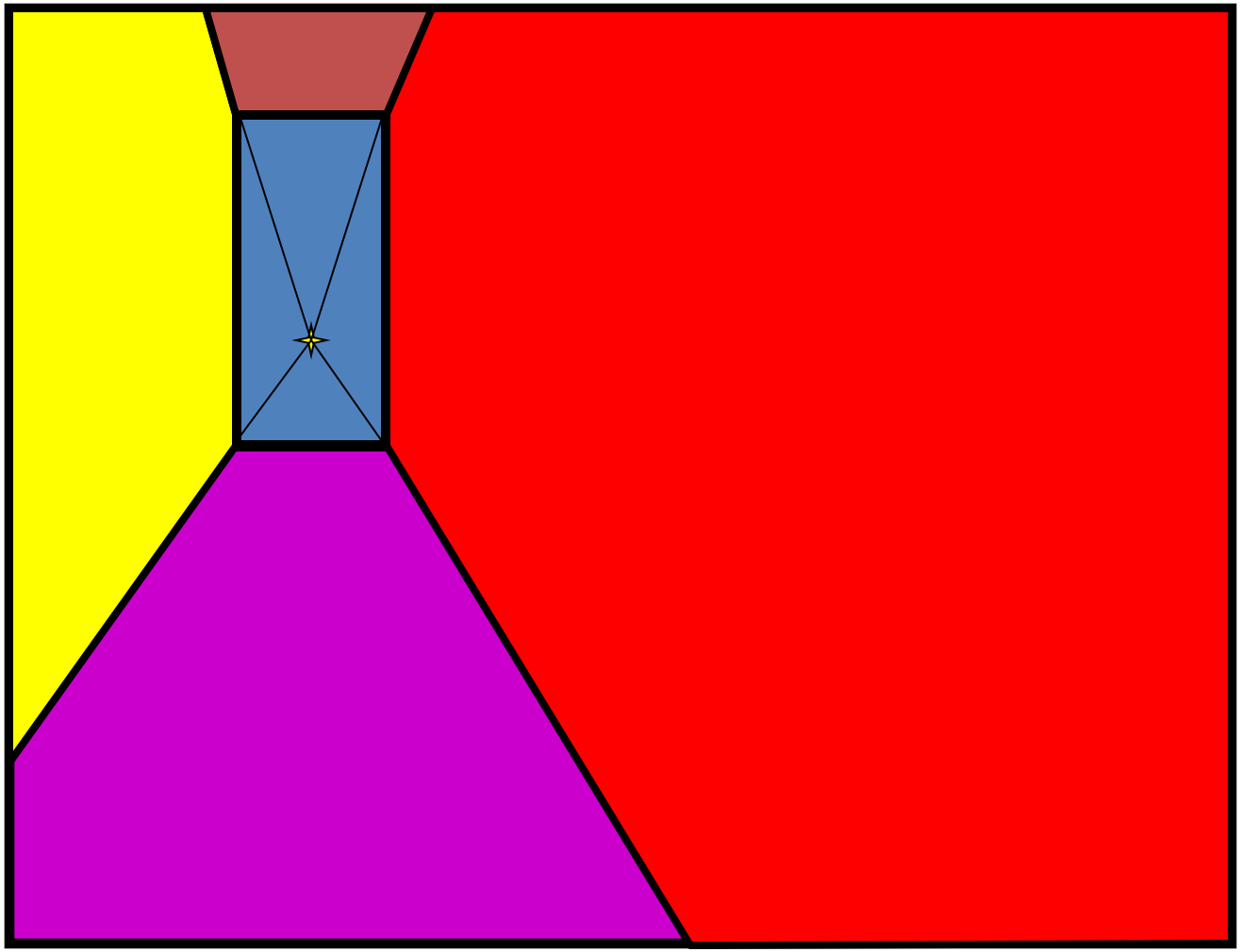

Low Camera

Comparison of how image is subdivided based on two different camera positions. You should see how moving the box corresponds to moving the eyepoint in the 3D world.

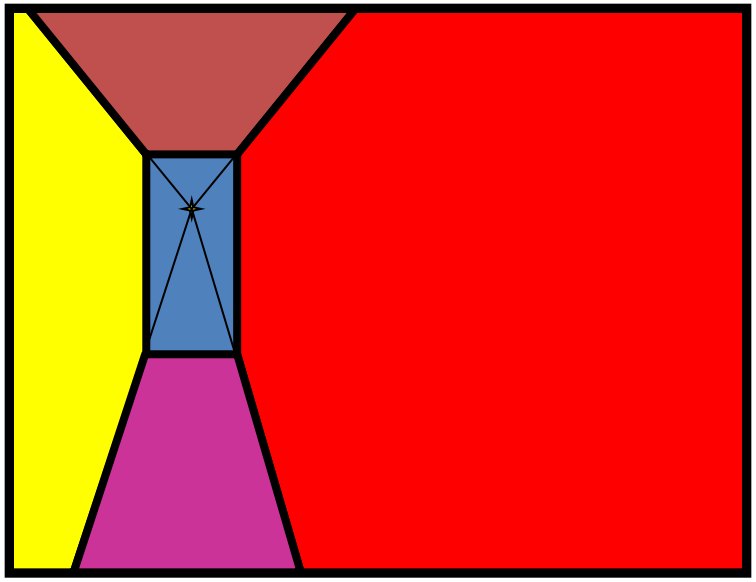

High Camera

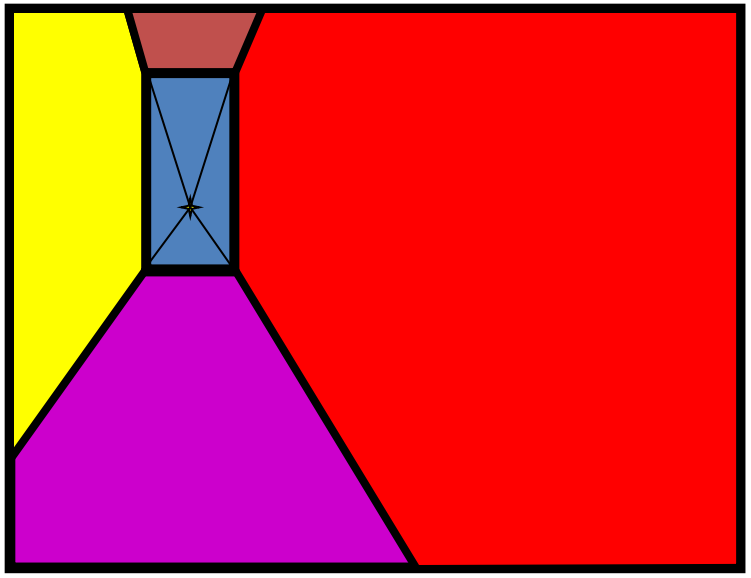

Low Camera

Another example of user input: vanishing point and back face of view volume are defined

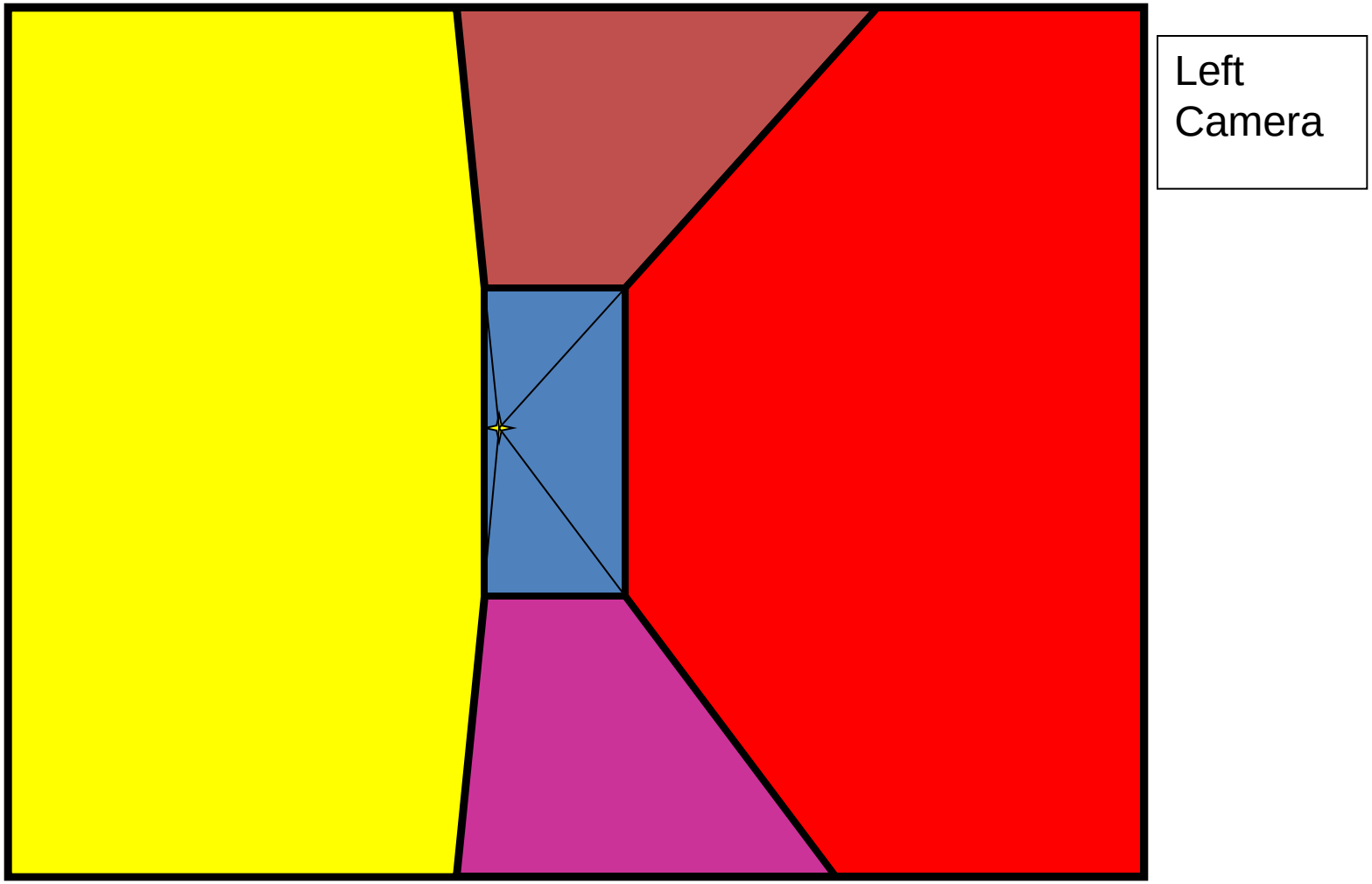

Another example of user input: vanishing point and back face of view volume are defined

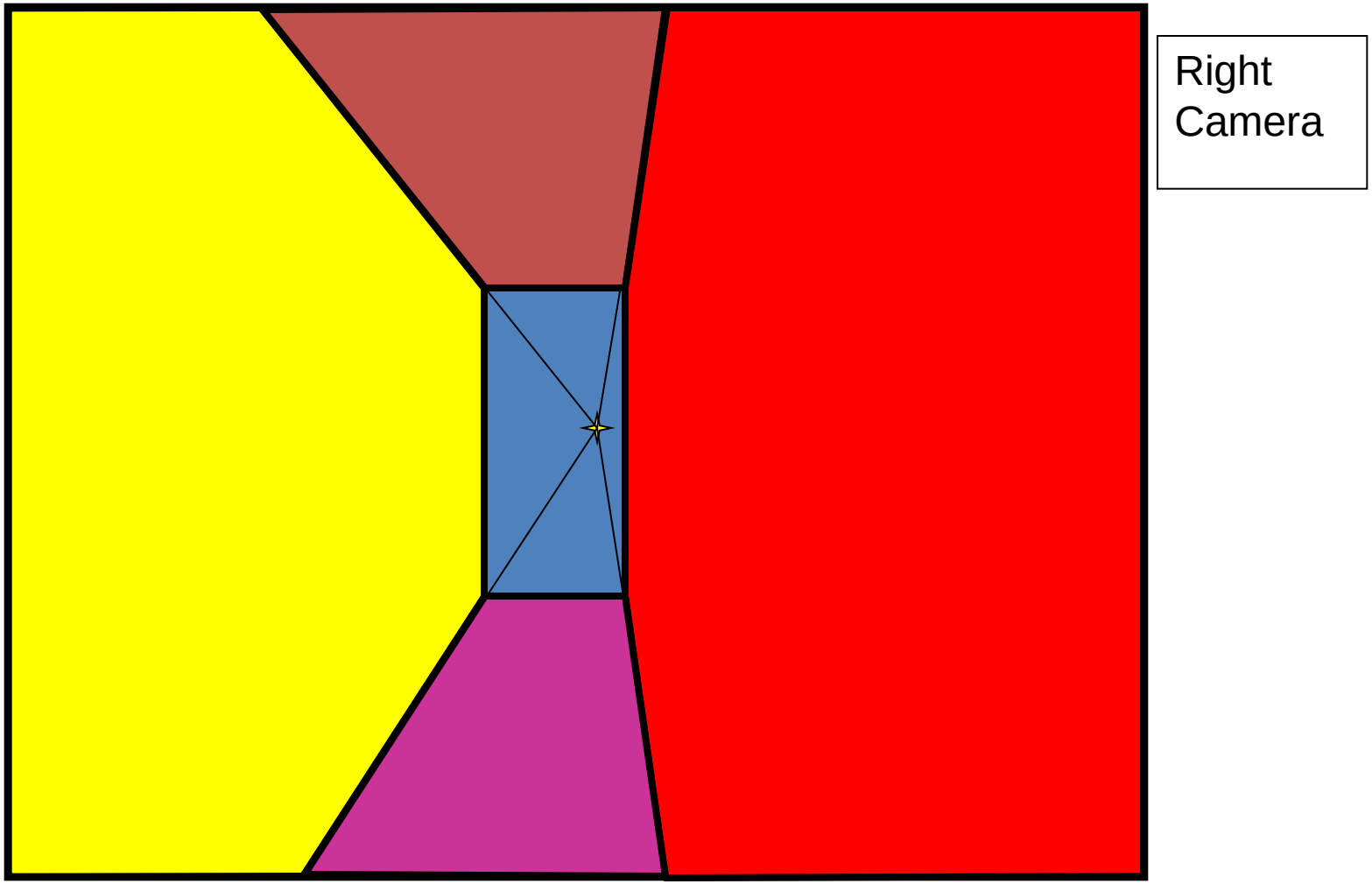

Comparison of two camera placements – left and right. Corresponding subdivisions match view you would see if you looked down a hallway.

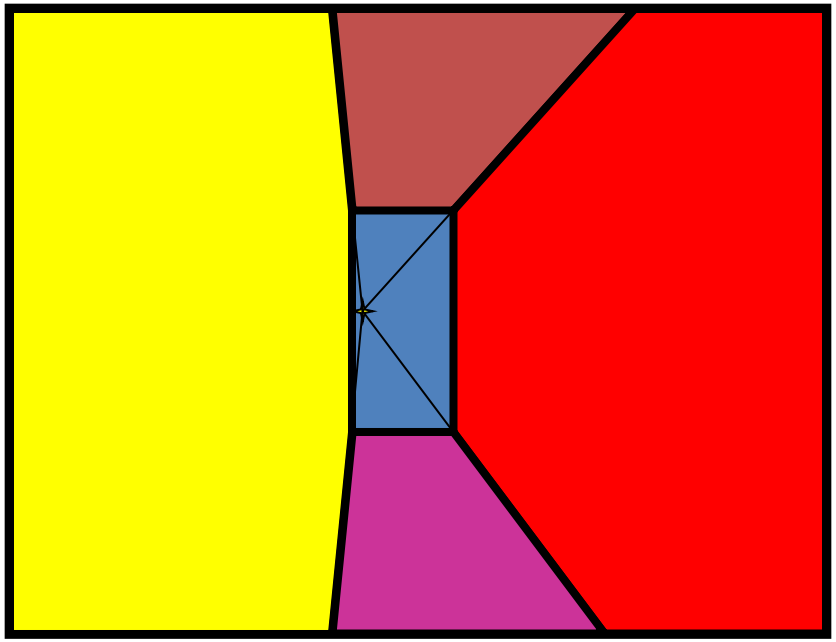

Left Camera

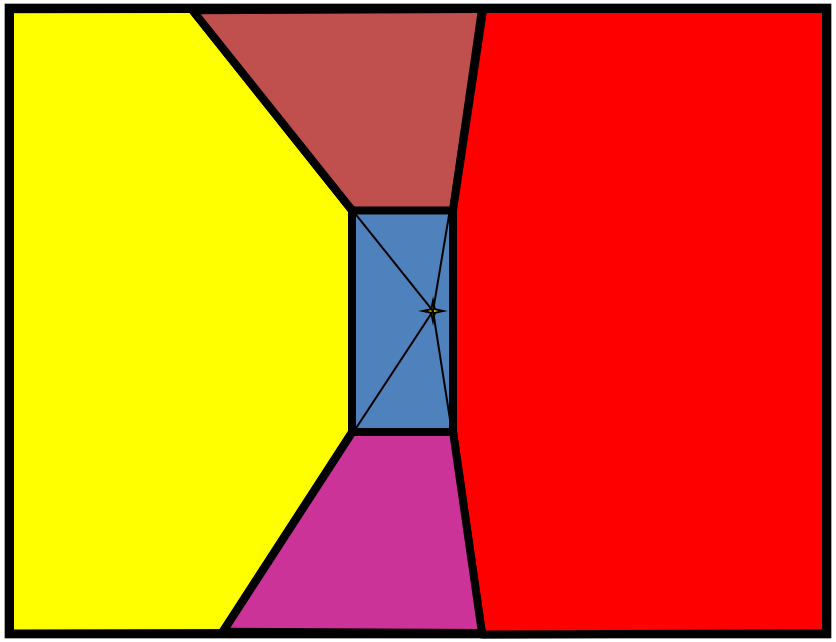

Right Camera

Question

- Think about the camera center and image plane…
  - What happens when we move the box?
  - What happens when we move the vanishing point?

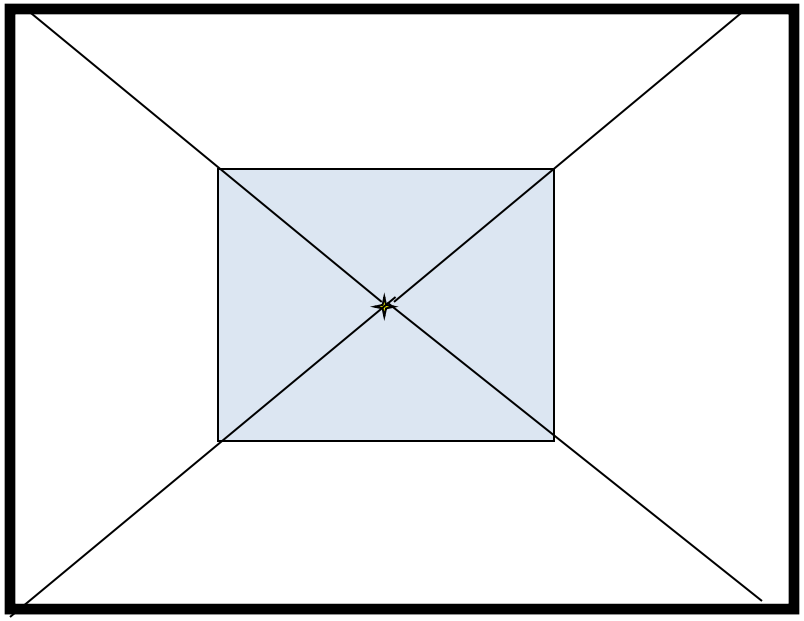

2D to 3D conversion

- First, we can get ratios

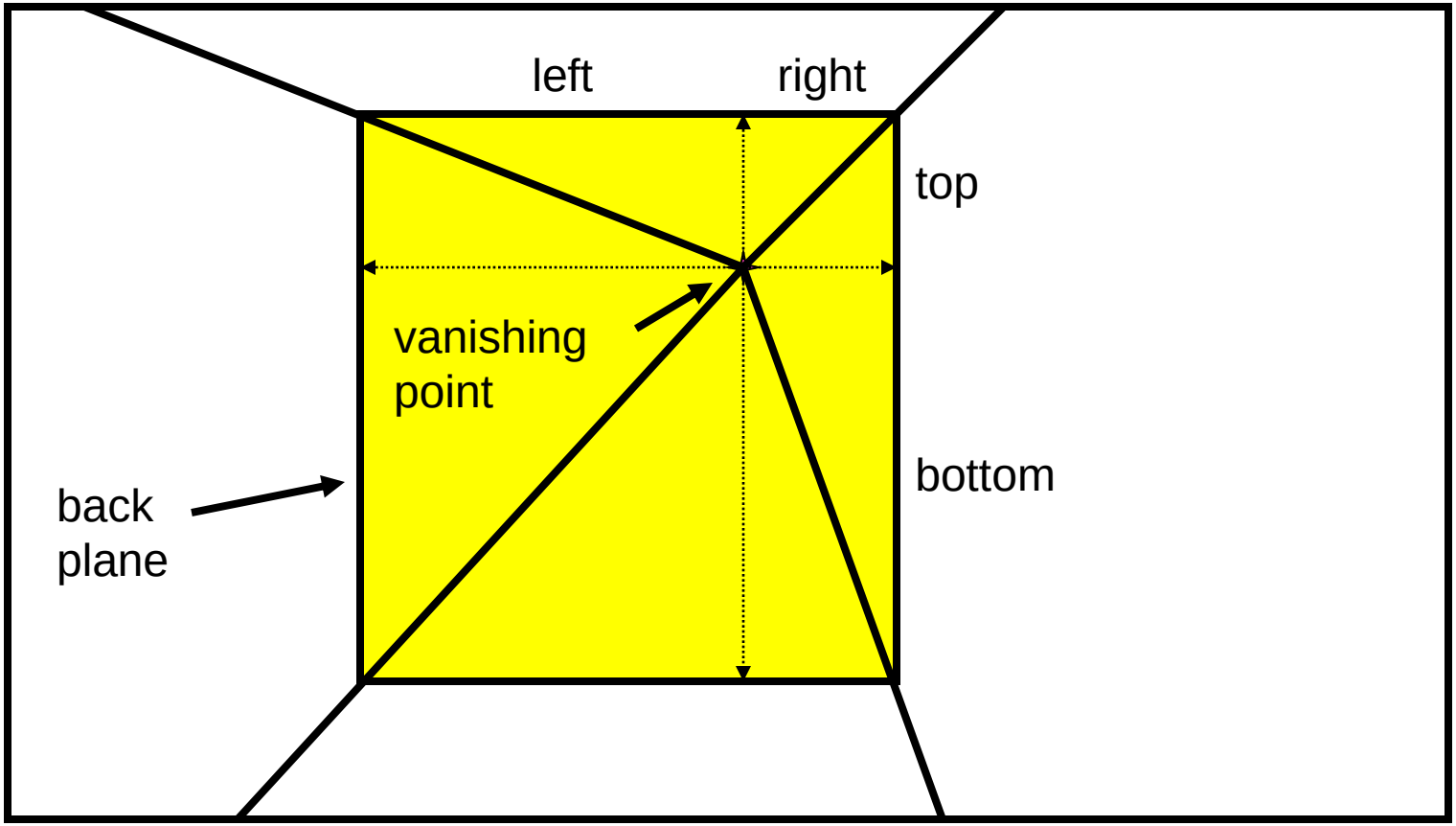

2D to 3D conversion

Size of user-defined back plane determines width/height throughout box (orthogonal sides)

Use top versus side ratio to determine relative height and width dimensions of box

Left/right and top/bot ratios determine part of 3D camera placement

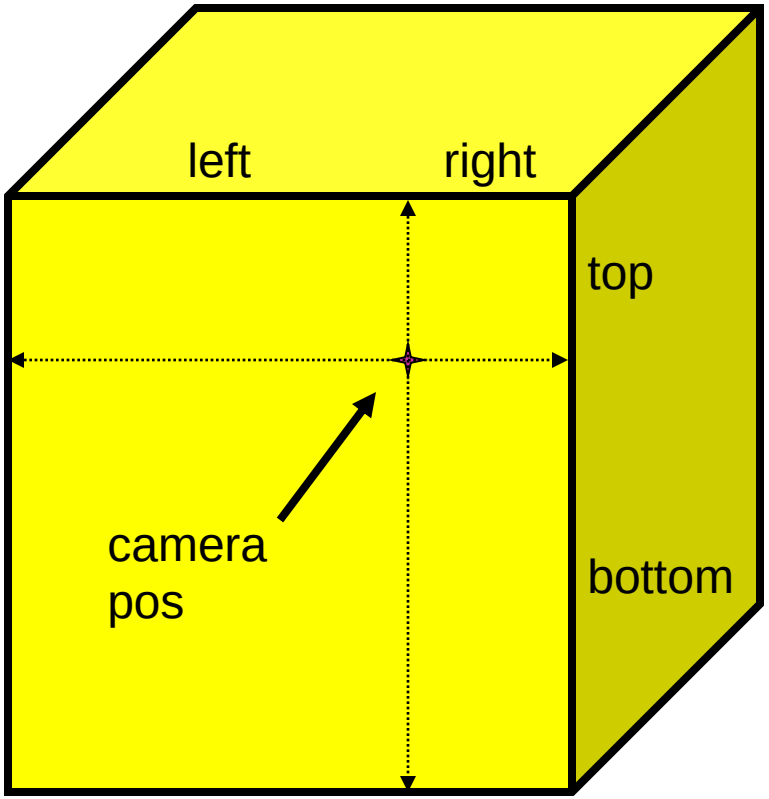

Depth of the box

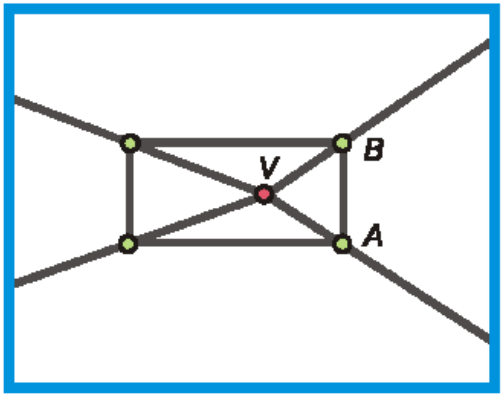

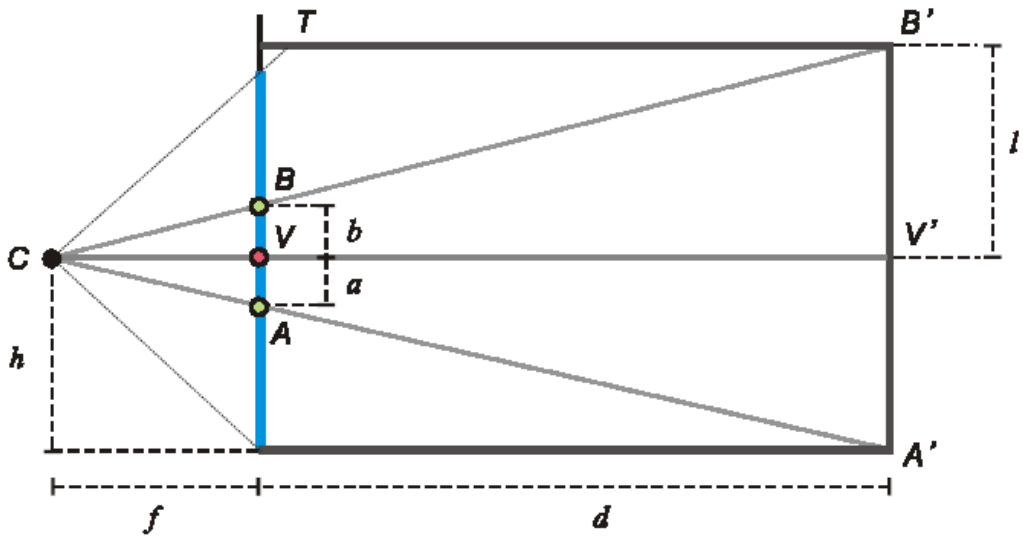

- Can compute by similar triangles (CVA vs. CV'A')
- Need to know focal length f (or FOV)

- Note: can compute position on any object on the ground
  - Simple unprojection
  - What about things off the ground?

Homography

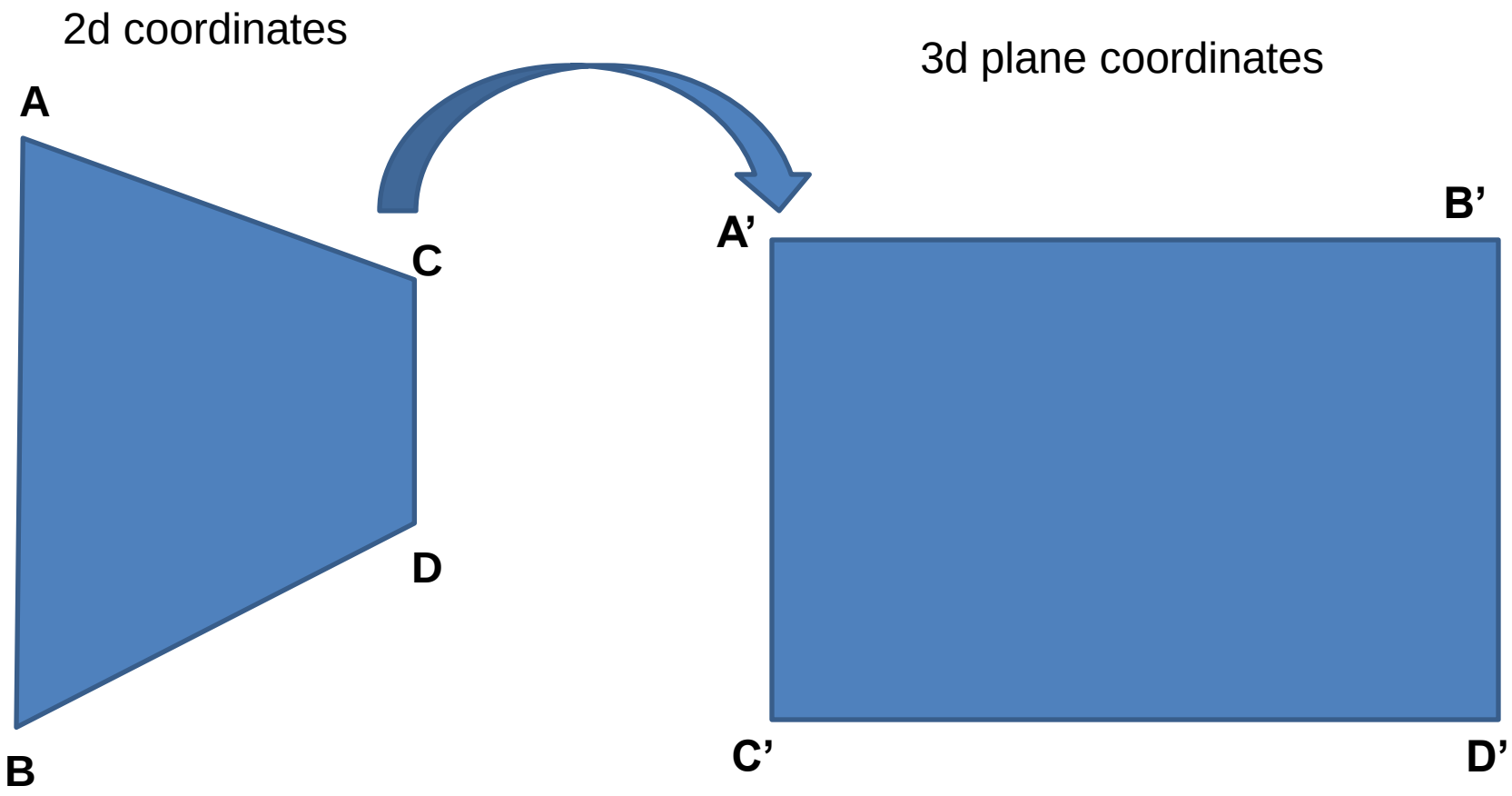

Image rectification

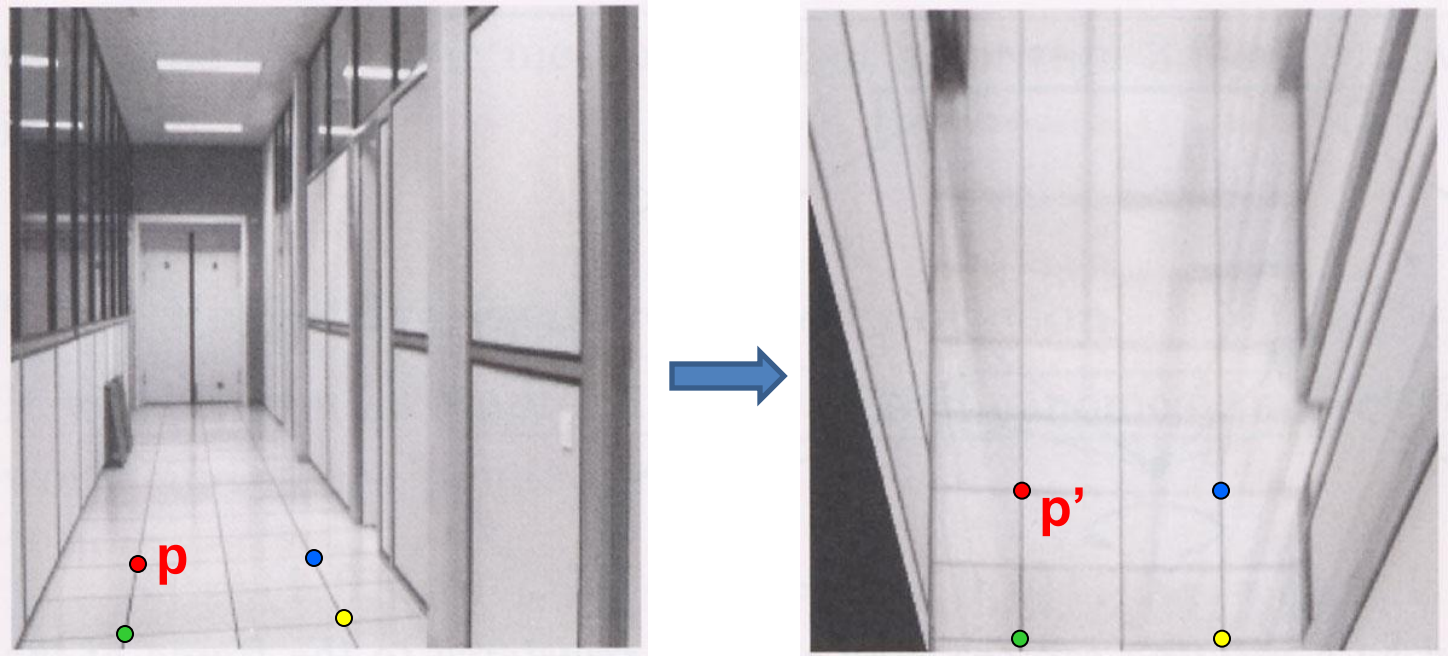

To unwarp (rectify) an image solve for homography **H** given **p** and **p’**: w**p’=Hp**

Computing homography

Assume we have four matched points: How do we compute homography **H**?

Direct Linear Transformation (DLT)

$$\mathbf{p}' = \mathbf{H}\mathbf{p} \qquad \mathbf{p}' = \begin{bmatrix} w'u' \\ w'v' \\ w' \end{bmatrix} \qquad \mathbf{H} = \begin{bmatrix} h_1 & h_2 & h_3 \\ h_4 & h_5 & h_6 \\ h_7 & h_8 & h_9 \end{bmatrix}$$

$$\begin{bmatrix} -u & -v & -1 & 0 & 0 & 0 & uu' & vu' & u' \\ 0 & 0 & 0 & -u & -v & -1 & uv' & vv' & v' \end{bmatrix} \mathbf{h} = \mathbf{0} \qquad \mathbf{h} = \begin{bmatrix} h_1 \\ h_2 \\ h_3 \\ h_4 \\ h_5 \\ h_6 \\ h_7 \\ h_8 \\ h_9 \end{bmatrix}$$

Computing homography

Direct Linear Transform

$$\begin{bmatrix} -u_1 & -v_1 & -1 & 0 & 0 & 0 & u_1u_1' & v_1u_1' & u_1' \\ 0 & 0 & 0 & -u_1 & -v_1 & -1 & u_1v_1' & v_1v_1' & v_1' \\ & & & & \vdots & & & & \\ 0 & 0 & 0 & -u_n & -v_n & -1 & u_nv_n' & v_nv_n' & v_n' \end{bmatrix} \mathbf{h} = \mathbf{0} \Rightarrow \mathbf{Ah} = \mathbf{0}$$

- Apply SVD: $\boldsymbol{UDV}^T = \boldsymbol{A}$
- $\boldsymbol{h} = \boldsymbol{V}_{\text{smallest}}$ (column of $\boldsymbol{V}$ corr. to smallest singular value)

$$\mathbf{h} = \begin{bmatrix} h_1 \\ h_2 \\ \vdots \\ h_9 \end{bmatrix} \quad \mathbf{H} = \begin{bmatrix} h_1 & h_2 & h_3 \\ h_4 & h_5 & h_6 \\ h_7 & h_8 & h_9 \end{bmatrix}$$

Matlab

```
[U, S, V] = svd(A);
h = V(:, end);
```

Explanations of SVD and solving homogeneous linear systems

Tour into the picture algorithm

1. Set the box corners

Tour into the picture algorithm

1. Set the box corners
2. Set the VP
3. Get 3D coordinates
   - Compute height, width, and depth of box
4. Get texture maps
   - homographies for each face

Result

Render from new views







http://www.cs.cmu.edu/afs/cs.cmu.edu/academic/class/15463-f08/www/proj5/www/dmillett/

Foreground Objects

Use separate billboard for each

For this to work, three separate images used:

- Original image.
- Mask to isolate desired foreground images.
- Background with objects removed



Foreground Objects

Add vertical rectangles for each foreground object

Can compute 3D coordinates P0, P1 since they are on known plane.

P2, P3 can be computed as before (similar triangles)

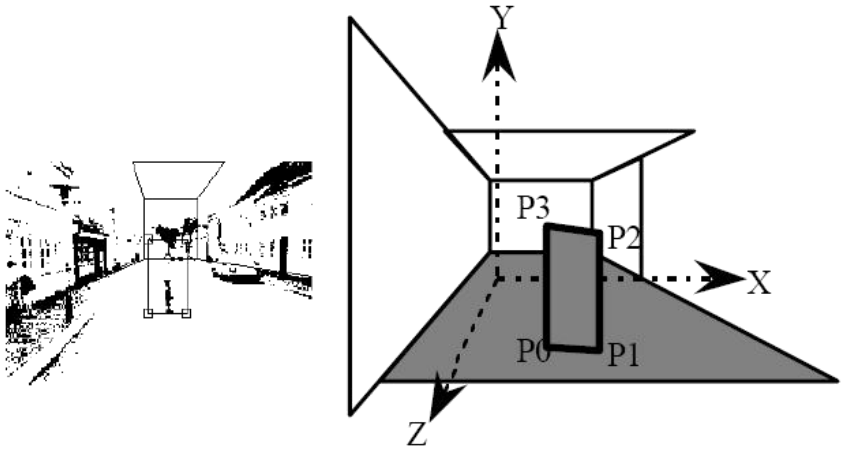

(a) Specifying of a foreground object

(b) Estimating the vertices of the foreground object model



(c) Three foreground object models

Foreground Result



Video from CMU class:
http://www.youtube.com/watch?v=dUAtdmGwcuM

Automatic Photo Pop-up

Input | Geometric Labels | Cut'n'Fold | 3D Model

Image

Learned Models

Ground

Vertical

Sky



Hoiem et al. 2005

Cutting and Folding

- Fit ground-vertical boundary
  - Iterative Hough transform

Cutting and Folding

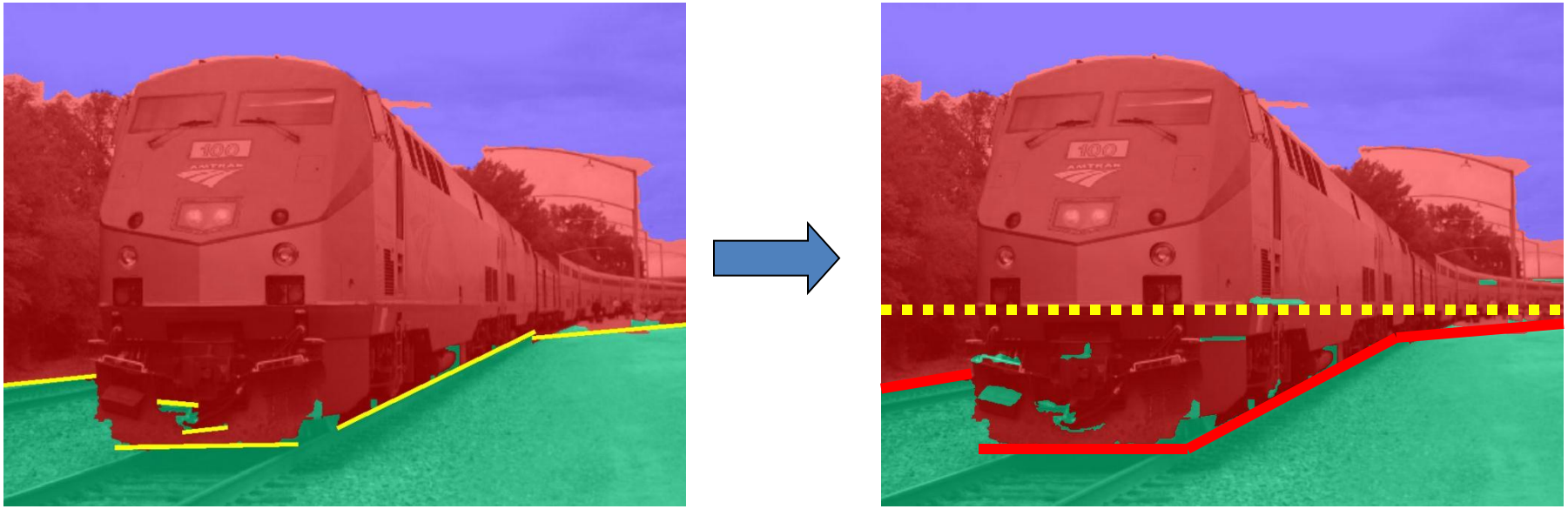

- Form polylines from boundary segments
  - Join segments that intersect at slight angles
  - Remove small overlapping polylines
- Estimate horizon position from perspective cues

Cutting and Folding





- ``Fold'' along polylines and at corners
- ``Cut'' at ends of polylines and along vertical-sky boundary

Cutting and Folding



- Construct 3D model
- Texture map

Results

http://www.cs.illinois.edu/homes/dhoiem/projects/popup/

Input Image



Cut and Fold

Automatic Photo Pop-up

Results

Input Image

Automatic Photo Pop-up

Comparison with Manual Method

Input Image



[Liebowitz et al. 1999]

Automatic Photo Pop-up (15 sec)!

Failures

Labeling Errors

Failures

Foreground Objects





Adding Foreground Labels



Recovered Surface Labels + Ground-Vertical Boundary Fit



Object Boundaries + Horizon

Final project ideas

- If a one-person project:
  - Interactive program to make 3D model from an image (e.g., output in VRML, or draw path for animation)

- If a two-person team, 2nd person:
  - Add tools for cutting out foreground objects and automatic hole-filling

Summary

- 2D→3D is mathematically impossible

- Need right assumptions about the world geometry

- Important tools
  - Vanishing points
  - Camera matrix
  - Homography

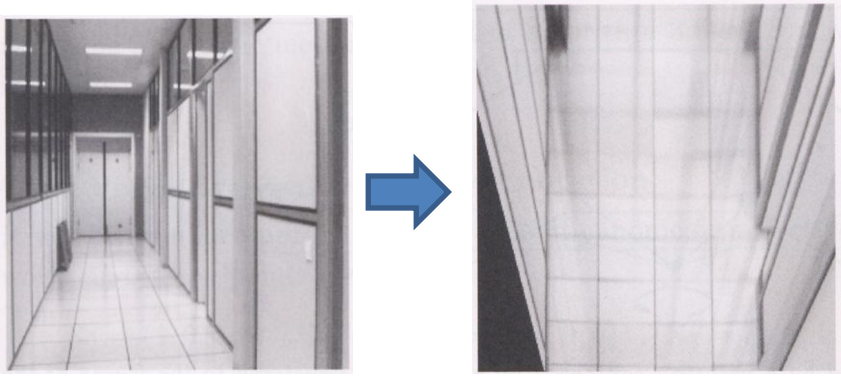

Next Week

- Monday: Project 3 is due
  - Office hours at 3pm today, 10am Monday
- Next Tuesday: start of new section
  - Finding correspondences automatically
  - Image stitching
  - Various forms of recognition